



**Richmond Valley
Local Environmental
Plan 2012**


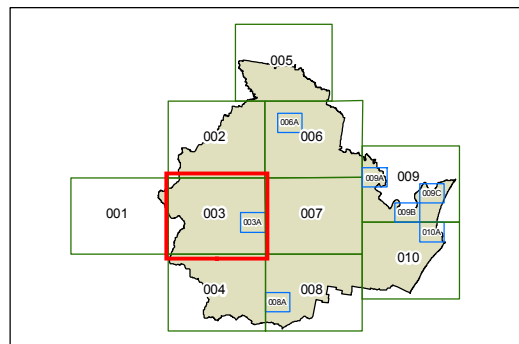
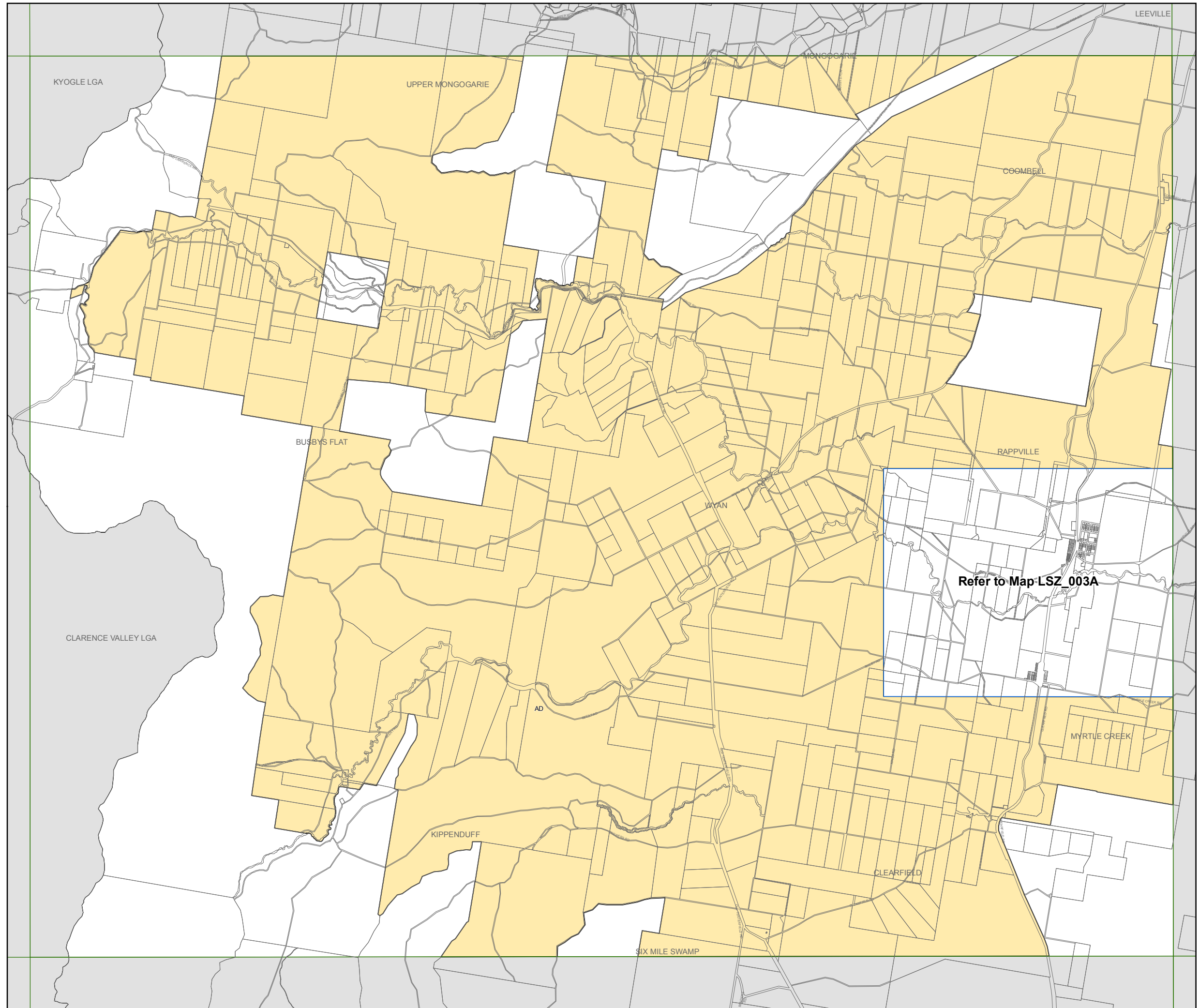
Lot Size Map - Sheet LSZ_003

Minimum Lot Size (sq m)

- F 400
- M 600
- R 750
- X 5000
- Y 1 ha
- Z 2 ha
- AA1 6 ha
- AA2 9 ha
- AB 40 ha
- AD 100 ha

Cadastre

Cadastre 23/04/2009 © Land and Property Information (LPI)



Projection: GDA 1994
MGA Zone 56

Map identification number:
6610_COM_LSZ_003_080_20120131