




Richmond Valley Local Environmental Plan 2012

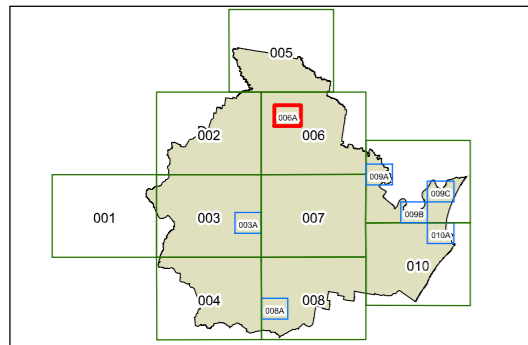
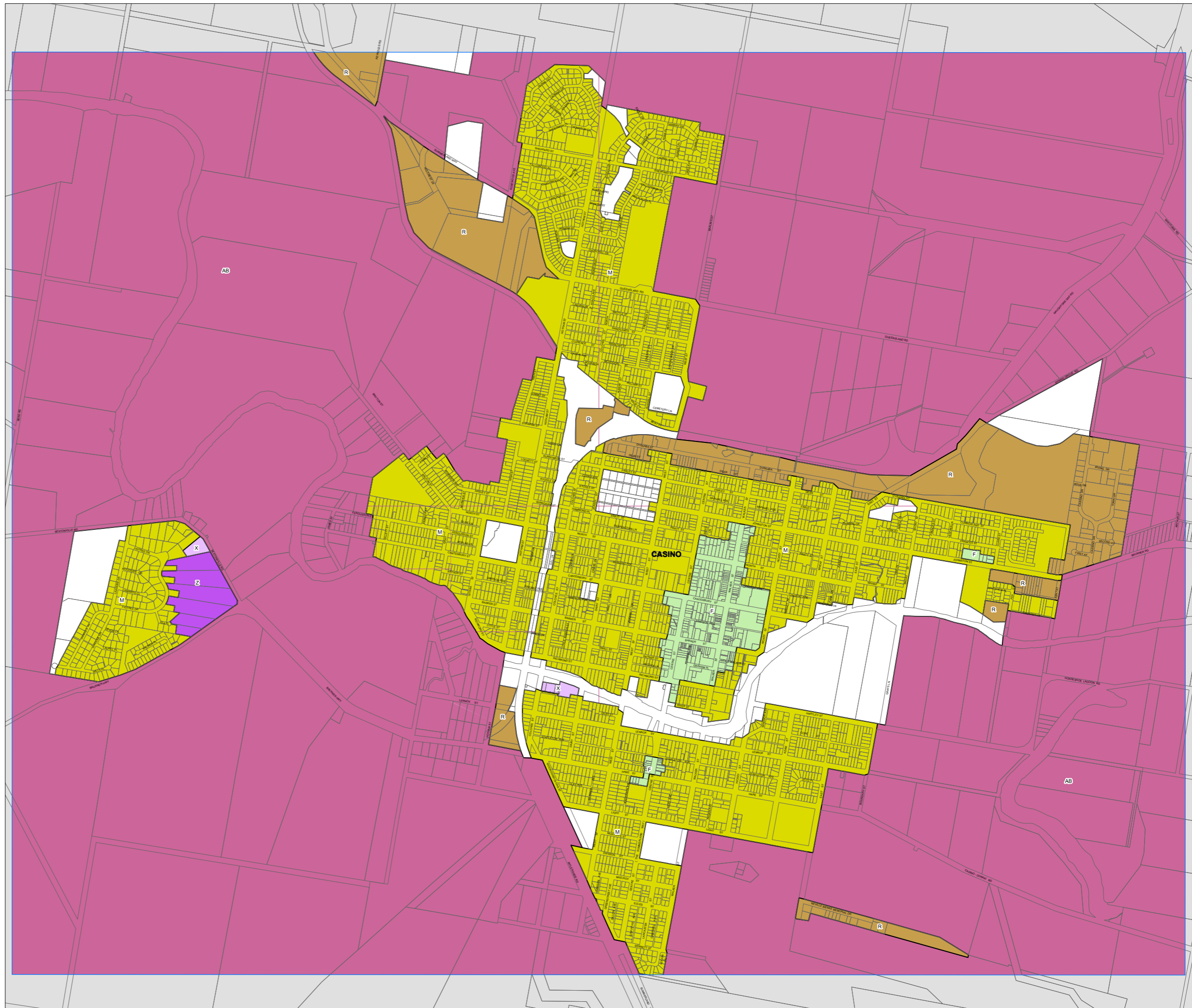
Lot Size Map - Sheet LSZ_006A

Minimum Lot Size (sq m)

F	400
M	600
R	750
X	5000
Y	1 ha
Z	2 ha
AA1	6 ha
AA2	9 ha
AB	40 ha
AD	100 ha

Cadastral

 Cadastral 22/10/2013 (c) Land and Property Information (LPI)
 Addendum Data 22/10/2013 (c) Richmond Valley Council



0 200 400 600 800 Metres

Scale: 1:20,000 @ A3

Projection: GDA 1994
MGA Zone 56

Map identification number:

6610_COM_LSZ_006A_020_20131107