






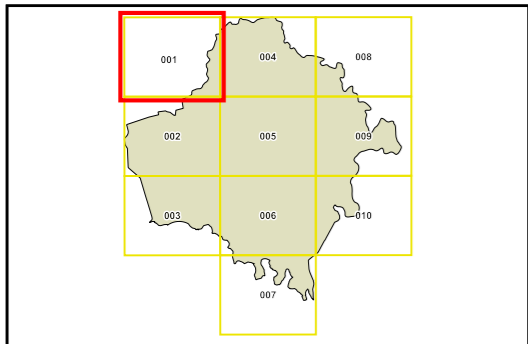
Heritage Map
Sheet HER_001

Heritage

-  Conservation Area - General
-  Item - General
-  Item - Landscape
-  Item - Archaeological

Cadastre

 Base data 01/01/1999. © NSW Spatial Services Addendum data 10/12/2019. © City of Ryde.



0 200 400 m

Projection GDA 1994
MGA Zone 56

Scale: 1:10,000 @ A3

Map identification number:
 6700_COM_HER_001_010_20191210

