






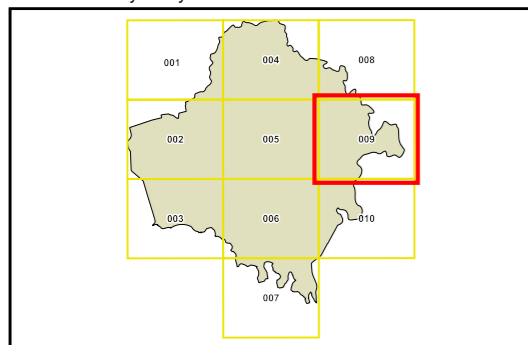
Heritage Map
Sheet HER_009

Heritage

-  Conservation Area - General
-  Item - General
-  Item - Archaeological
-  Item - Landscape

Cadastre

-  Base data 01/01/1999. © NSW Spatial Services Addendum data 09/01/2023. © City of Ryde.



0 200 400 m

Projection GDA 1994
MGA Zone 56

Scale: 1:10,000 @ A3

Map identification number:
6700_COM_HER_009_010_20230109

