






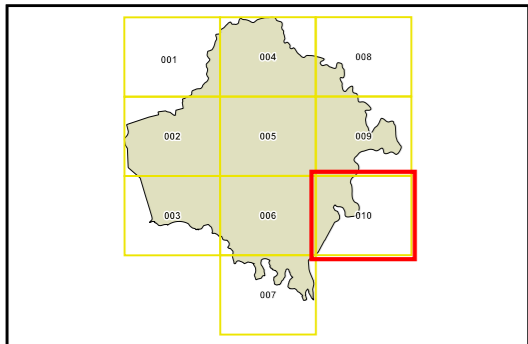
Heritage Map  
Sheet HER\_010

**Heritage**

-  Conservation Area - General
-  Item - General
-  Item - Archaeological
-  Item - Landscape

**Cadastre**

 Base data 01/01/1999. © NSW Spatial Services Addendum data 09/01/2023.  
 © City of Ryde.



0 200 400 m

Projection GDA 1994  
MGA Zone 56

Scale: 1:10,000 @ A3

Map identification number:  
6700\_COM\_HER\_010\_010\_20230109

