


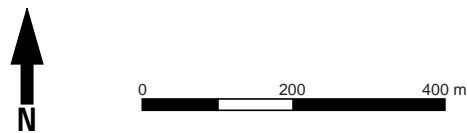
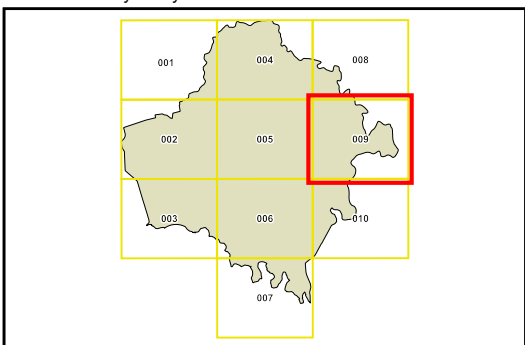


**Land Reservation Acquisition Map - Sheet LRA\_009**

-  Classified Road (SP2)
-  Local Open Space (RE1)
-  Regional Open Space (RE1)

**Cadastre**  
 Base data 01/01/1999. © NSW Spatial Services Addendum data 25/07/2023. © City of Ryde.



Projection GDA 1994  
 MGA Zone 56  
 Scale: 1:10,000 @ A3

