



# Ryde Local Environmental Plan 2010

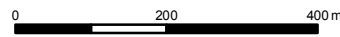
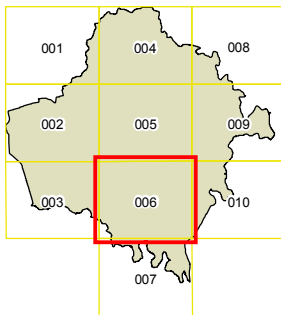
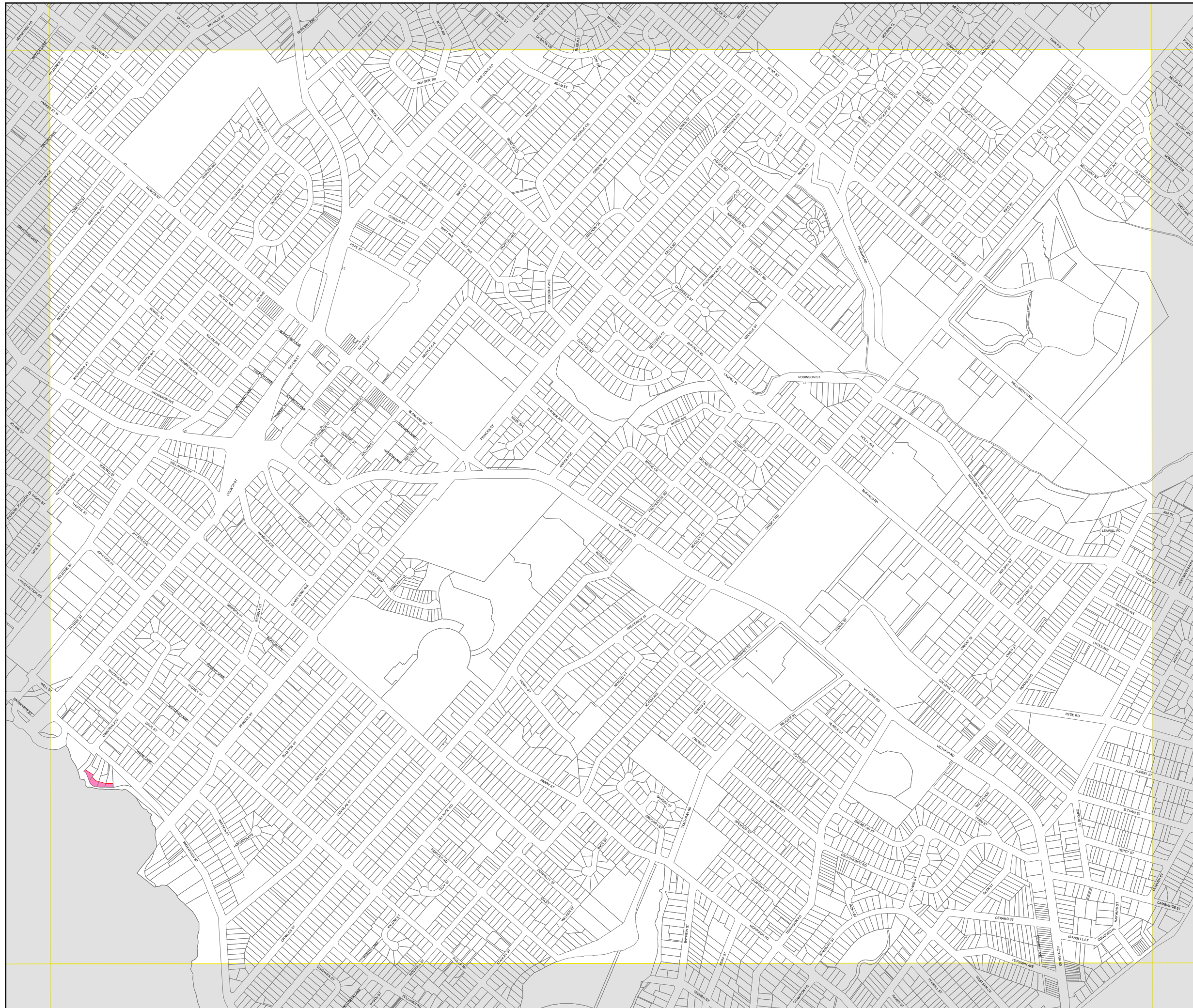
## Foreshore Building Line Map - Sheet FBL\_006

### Foreshore Building Line

- Land below foreshore building line
- Foreshore Building Line

### Cadastre

- Cadastre 30/07/2009 © City of Ryde



Projection: MGA Zone 56  
Datum: GDA94

Scale: 1:10,000 @ A3

Map identification number:  
6700\_CON\_FBL\_006\_010\_20100412