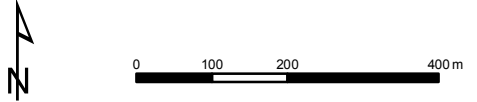
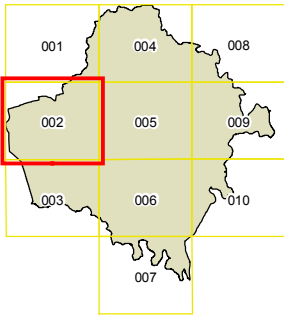
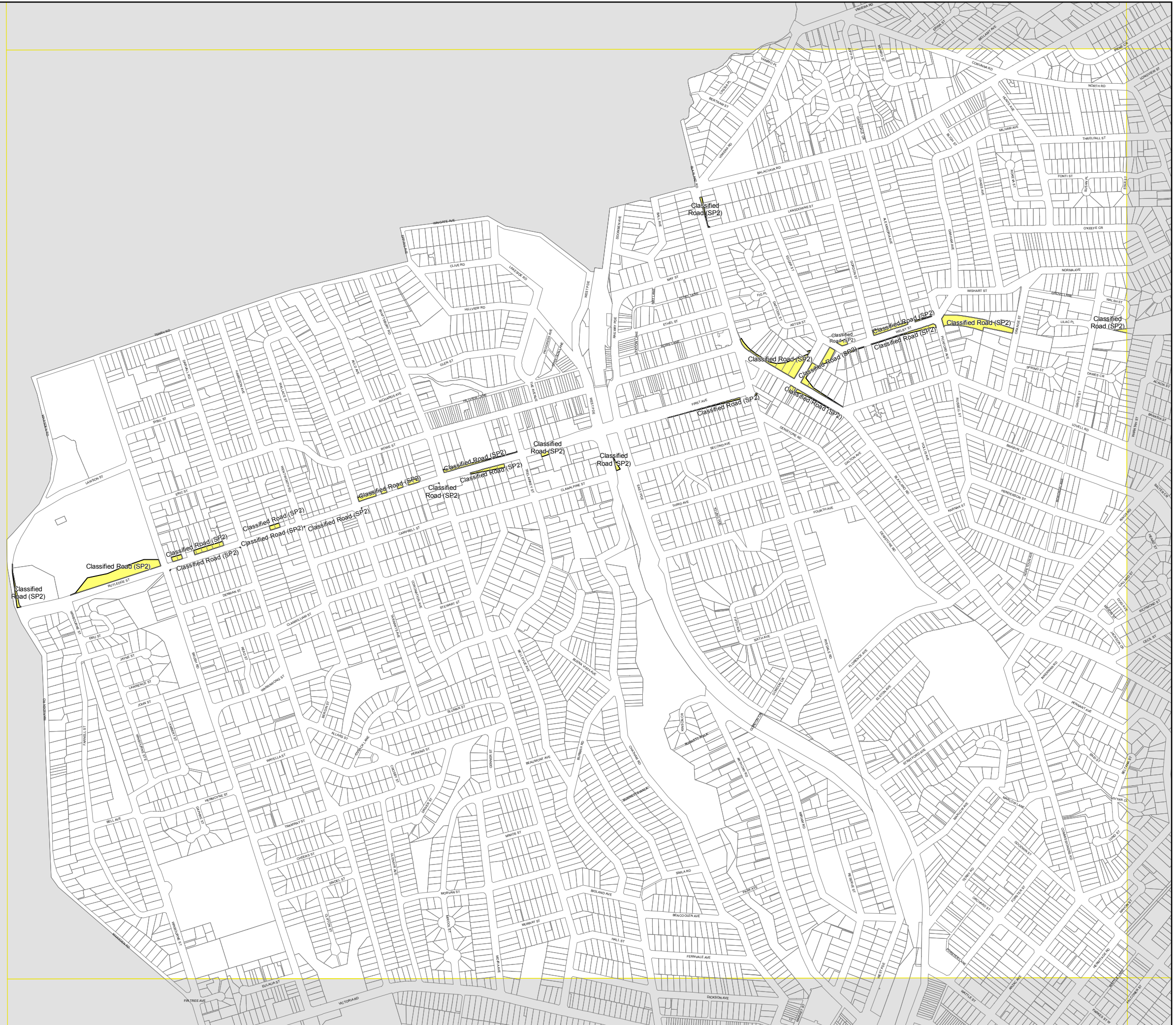




# Ryde Local Environmental Plan 2010

## Land Reservation Acquisition Map - Sheet LRA\_002

- Classified Road (SP2)
  - Regional Open Space (RE1)
  - Local Open Space (RE1)
- Cadastre
- Cadastre 30/07/2009 © City of Ryde



Projection: MGA Zone 56  
 Datum: GDA94  
 Scale: 1:10,000 @ A3

Map identification number:  
 6700\_CON\_LRA\_002\_010\_20100512