






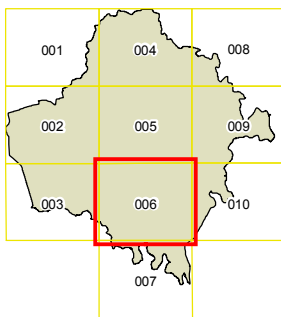
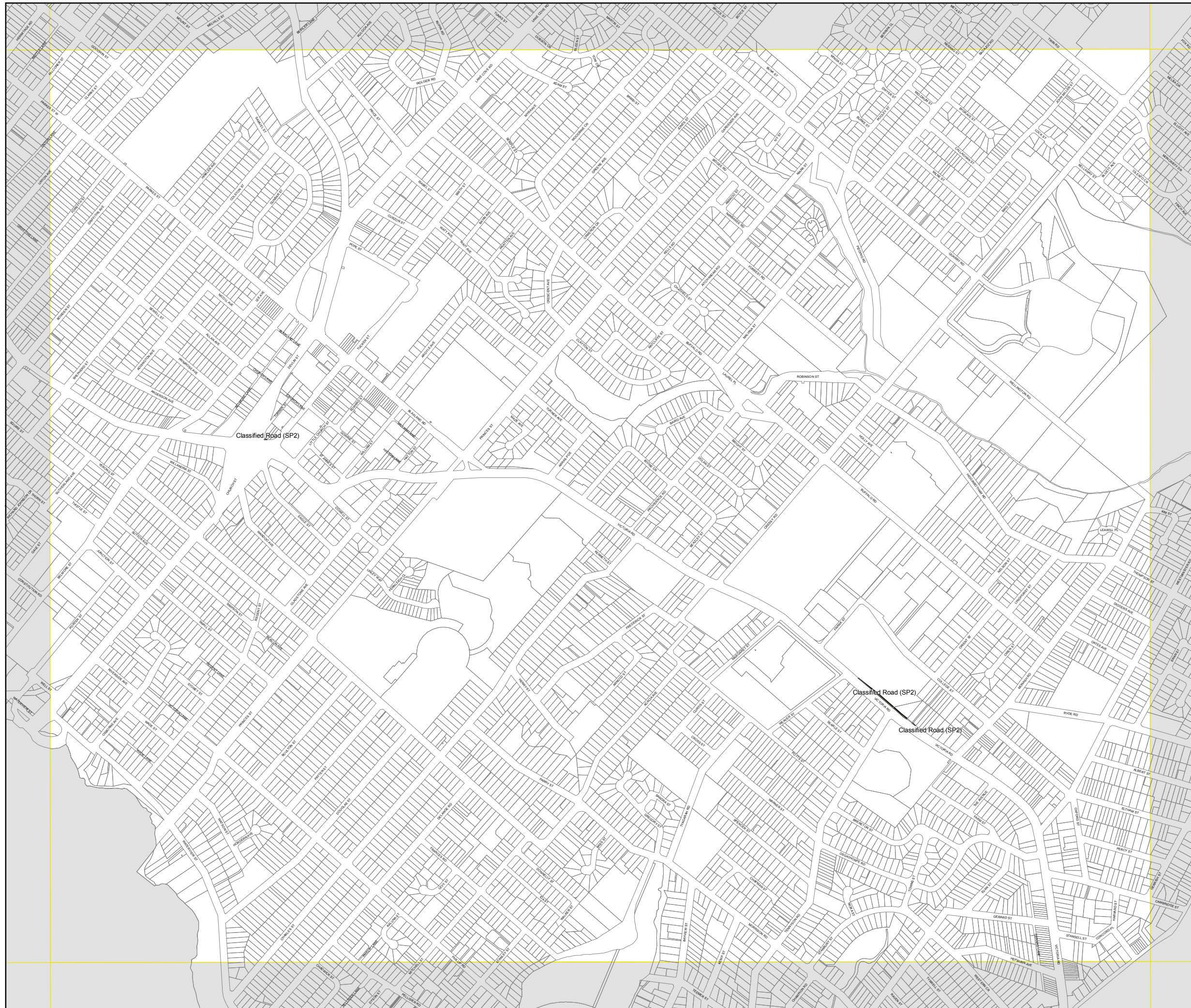
# Ryde Local Environmental Plan 2010

## Land Reservation Acquisition Map - Sheet LRA\_006

-  Classified Road (SP2)
-  Regional Open Space (RE1)
-  Local Open Space (RE1)

### Cadastre

-  Cadastre 30/07/2009 © City of Ryde



0 200 400m

Projection: MGA Zone 56  
Datum: GDA94

Scale: 1:10,000 @ A3

Map identification number:  
6700\_CON\_LRA\_006\_010\_20100412