












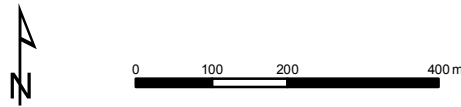
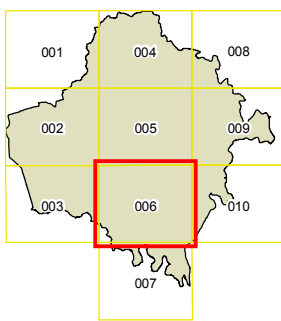
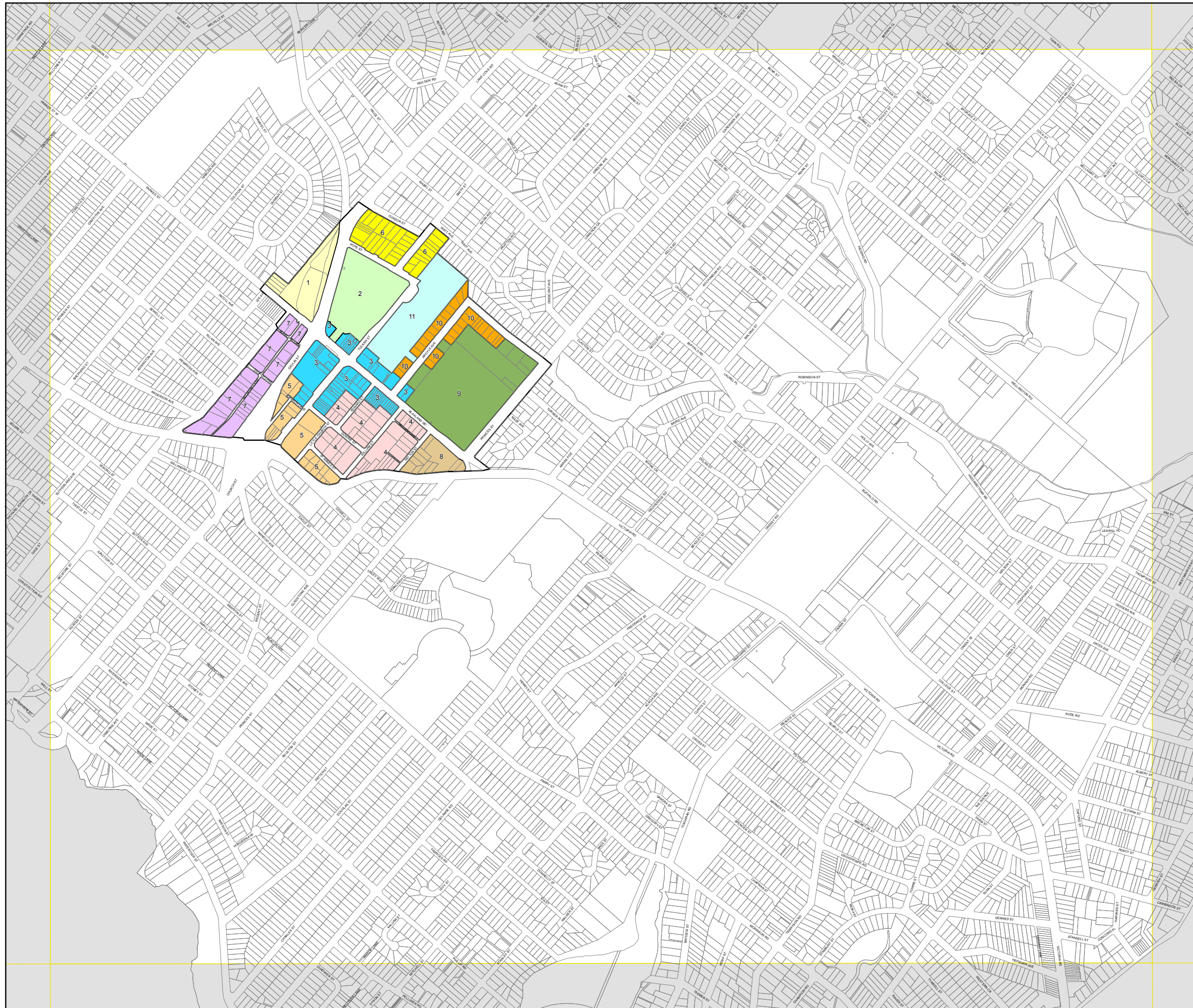




Ryde Local Environmental Plan 2010

Ryde Town Centre Precincts Map - Sheet RTC_006

-  Ryde Town Centre
- Precincts**
-  1 Civic/Mixed use
-  2 Town Core
-  3 Main Street
-  4 Residential
-  5 Heritage
-  6 Commercial Edge (North)
-  7 Commercial Edge (West)
-  8 Commercial Edge (East)
-  9 Ryde Park
-  10 Low Density Fringe
-  11 Ryde Public School
- Cadastre**
-  Cadastre 30/07/2009 © City of Ryde



Projection: MGA Zone 56
Datum: GDA94
Scale: 1:10,000 @ A3

Map identification number:
6700_CON_RTC_006_010_20100526