





**Shellharbour Local  
Environmental  
Plan 2013**

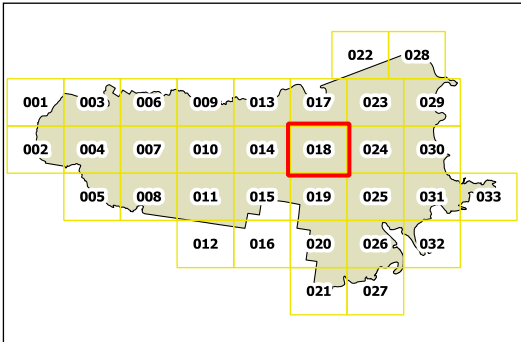
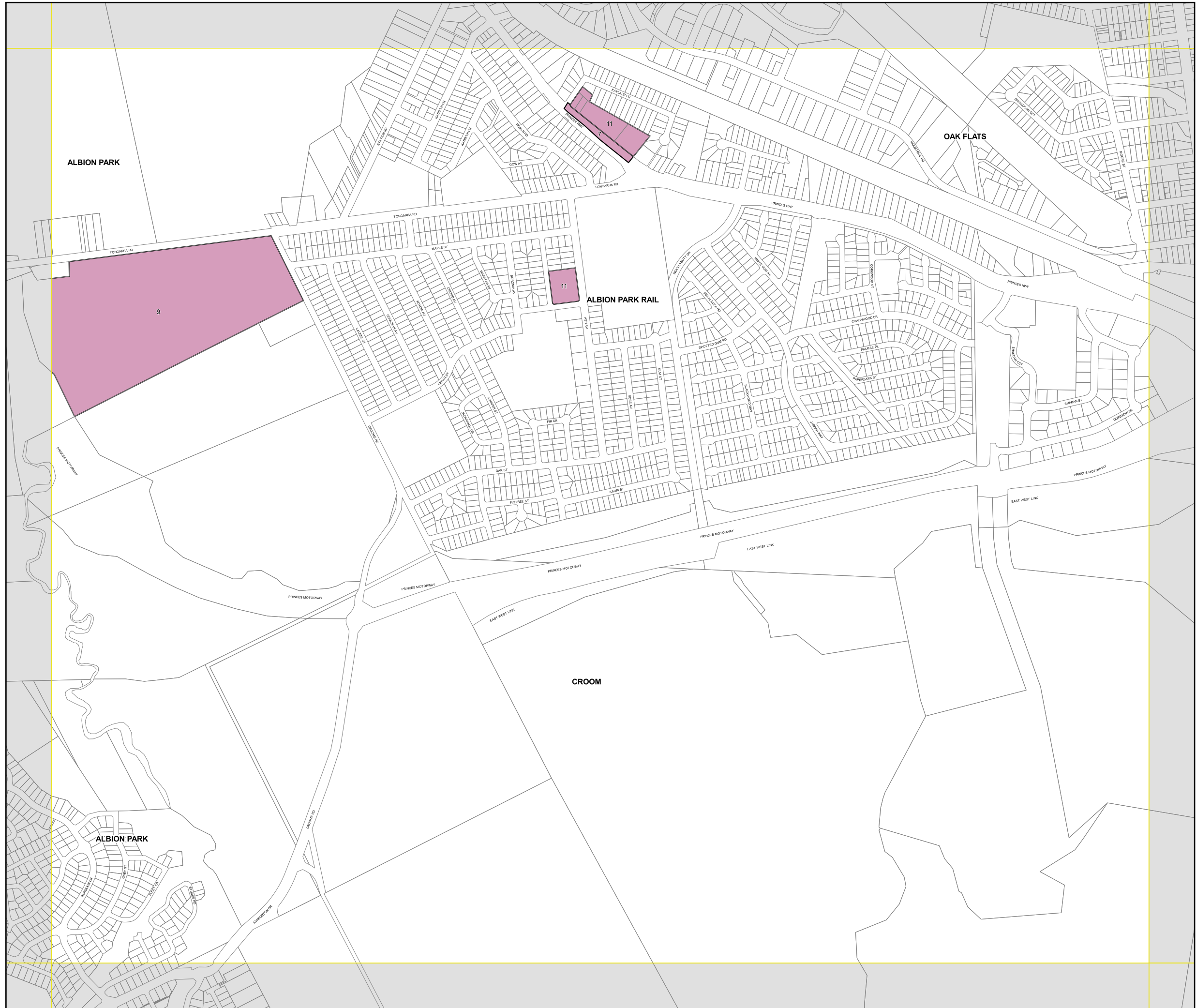
**Additional Permitted Uses Map  
- Sheet APU\_018**

**Additional Permitted Uses**

 Refer to Schedule 1

**Cadastre**

 Cadastre 27/10/2022 © Spatial Services



0 200 400 metres

Scale 1:10 000 @ A3

Projection GDA 1994  
MGA Zone 56

Map identification number:

6900\_COM\_APU\_018\_010\_20221027