





# Shellharbour Local Environmental Plan 2013

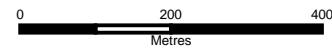
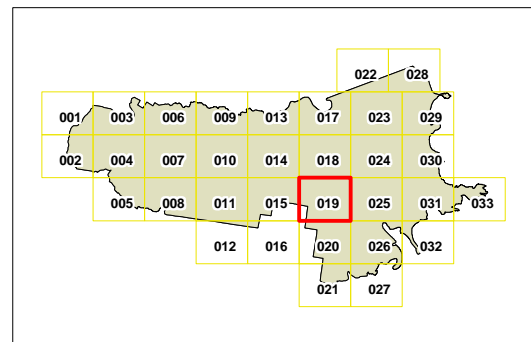
## Additional Permitted Uses Map - Sheet APU\_019

### Additional Permitted Uses

 Additional Permitted Uses Site

### Cadastre

 Cadastre 09/09/2019 © Shellharbour City Council & Spatial Services



Scale 1:10,000 @ A3

Projection GDA 1994  
MGA Zone 56

Map identification number:  
6900\_COM\_APU\_019\_010\_20190911