





Shellharbour Local Environmental Plan 2013

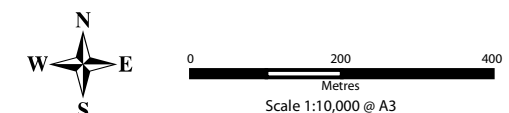
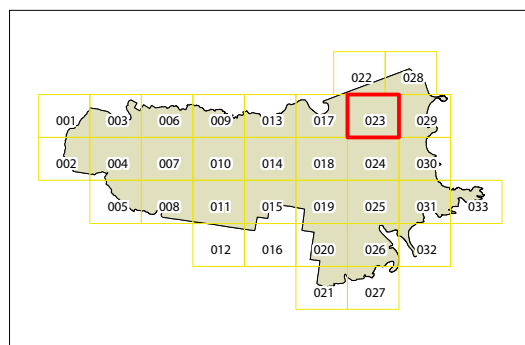
Additional Permitted Uses Map - Sheet APU_023

Additional Permitted Uses

 Additional Permitted Uses Site

Cadastre

 Cadastre 23/11/2012 © Shellharbour City Council



Projection GDA 1994
MGA Zone 56
Map identification number:
6900_COM_APU_023_010_20130114

