





**Shellharbour Local
Environmental
Plan 2013**

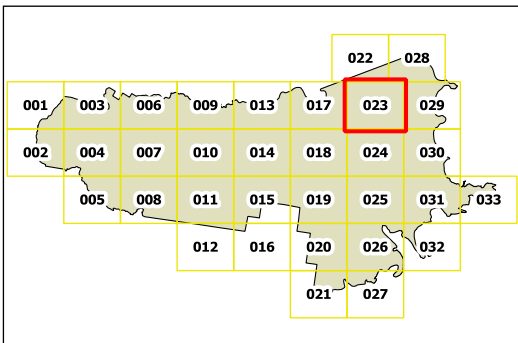
**Additional Permitted Uses Map
- Sheet APU_023**

Additional Permitted Uses

 Refer to Schedule 1

Cadastre

 Cadastre 27/10/2022 © Spatial Services



Projection GDA 1994
MGA Zone 56

0 200 400 metres

Scale 1:10 000 @ A3

Map identification number:

6900_COM_APU_023_010_20221027

