





Shellharbour Local Environmental Plan 2013

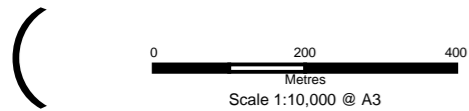
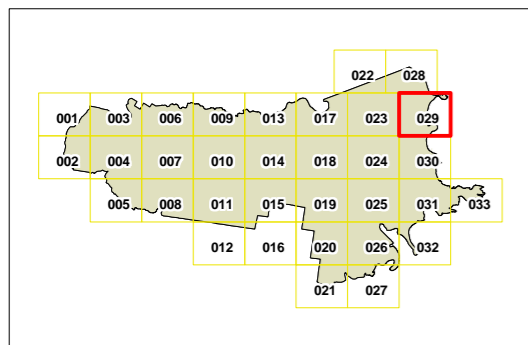
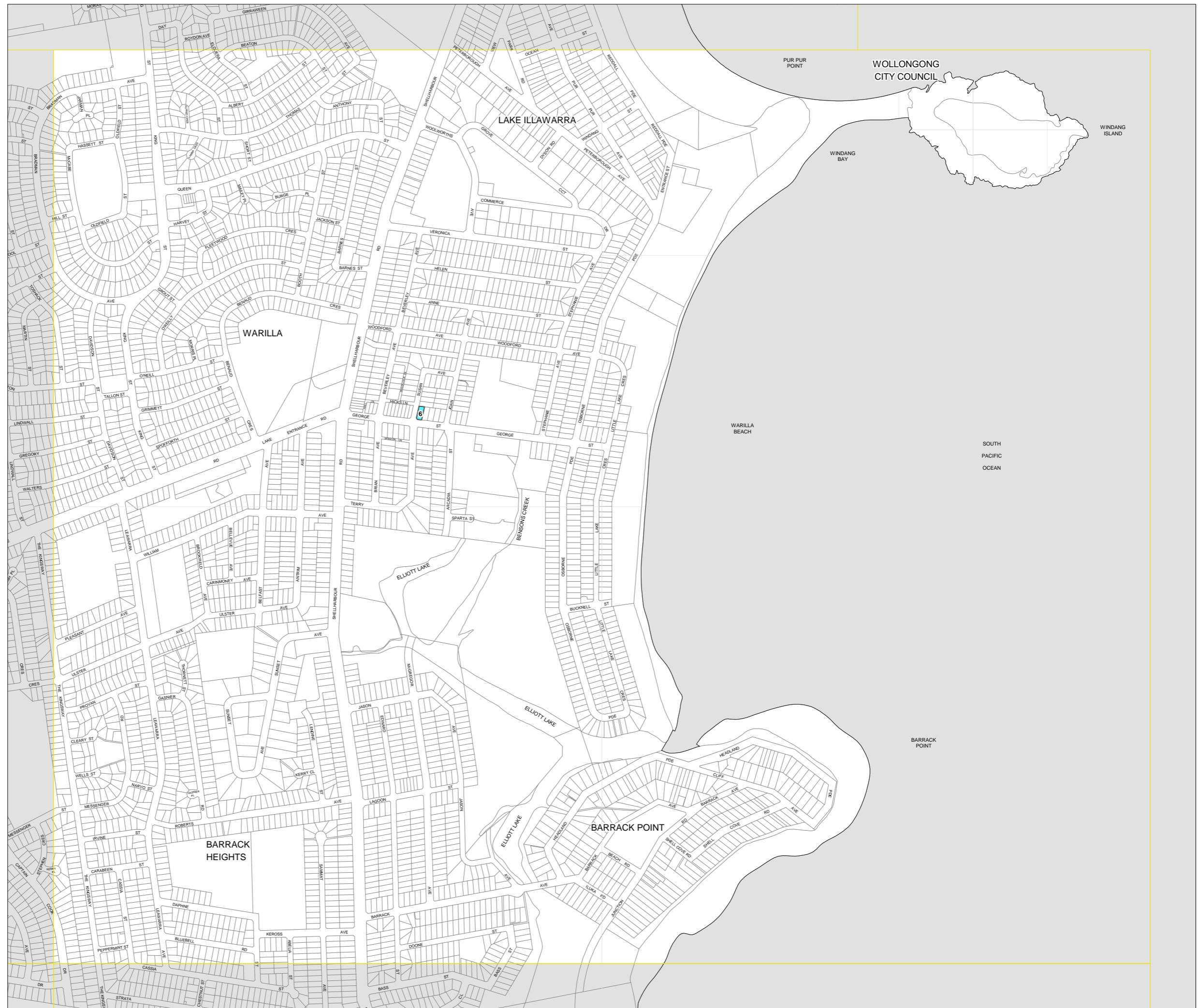
Additional Permitted Uses Map
- Sheet APU_029

Additional Permitted Uses

 Additional Permitted Uses Site

Cadastre

 Cadastre 31/01/2013 © Shellharbour City Council



Projection GDA 1994
MGA Zone 56

Map identification number:

6900_COM_APU_029_010_20131119