



Shellharbour Local Environmental Plan 2013

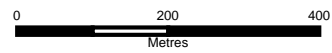
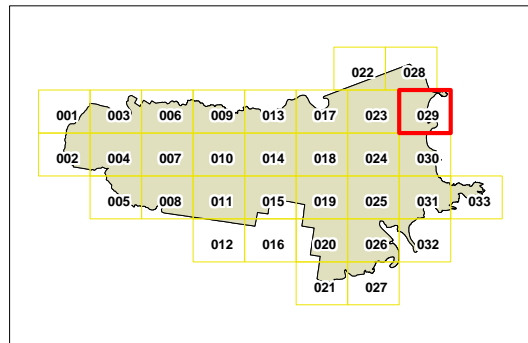
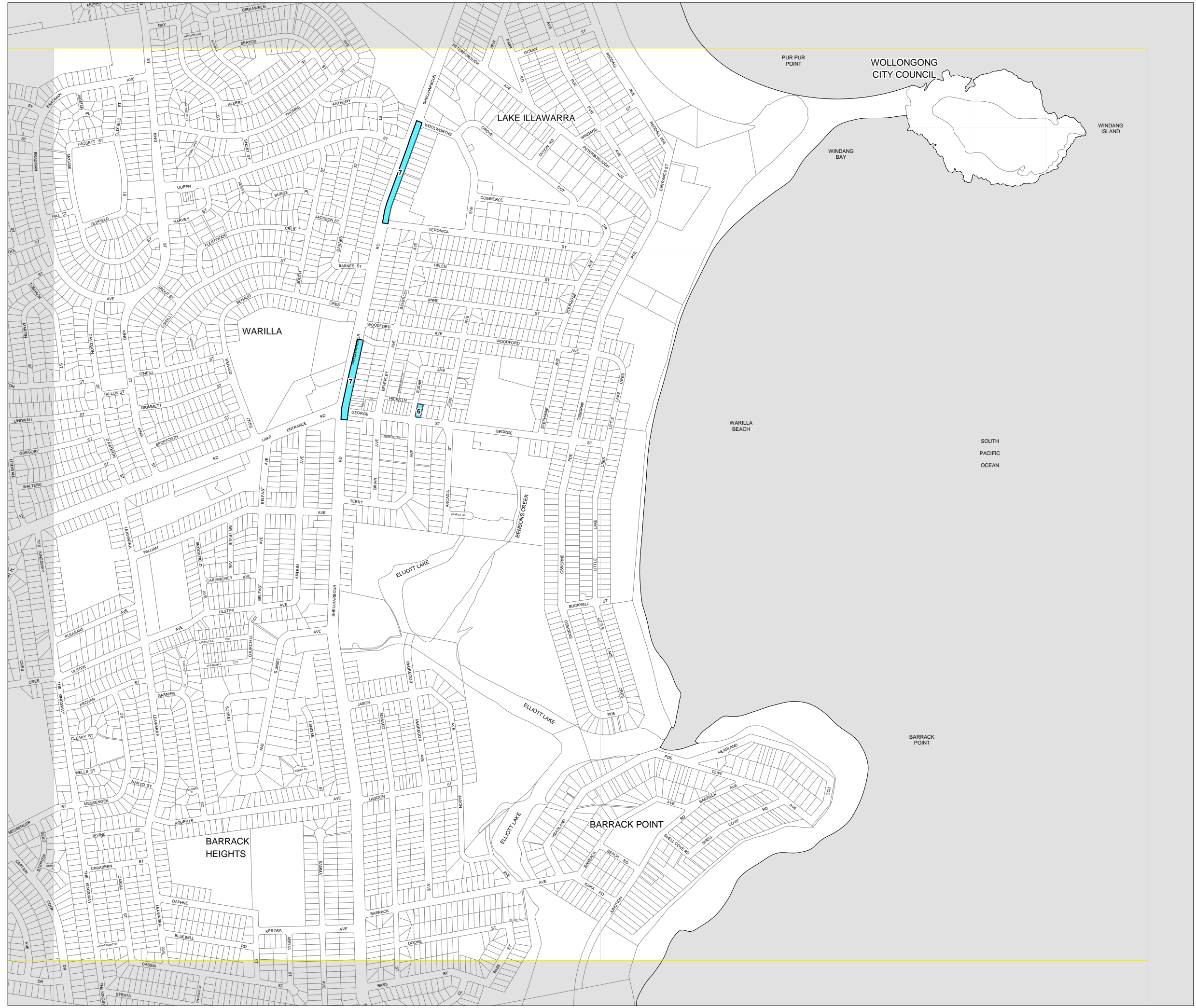
Additional Permitted Uses Map - Sheet APU_029

Additional Permitted Uses

Additional Permitted Uses Site

Cadastre

Cadastre 06/11/2014 © Shellharbour City Council



Scale 1:10,000 @ A3

Projection GDA 1994
MGA Zone 56

Map identification number:

6900_COM_APU_029_010_20141106