





# Shellharbour Local Environmental Plan 2013

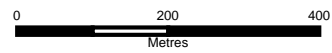
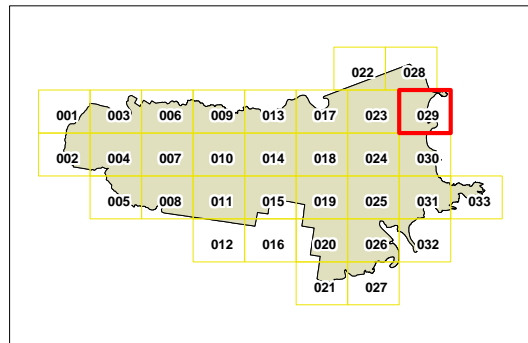
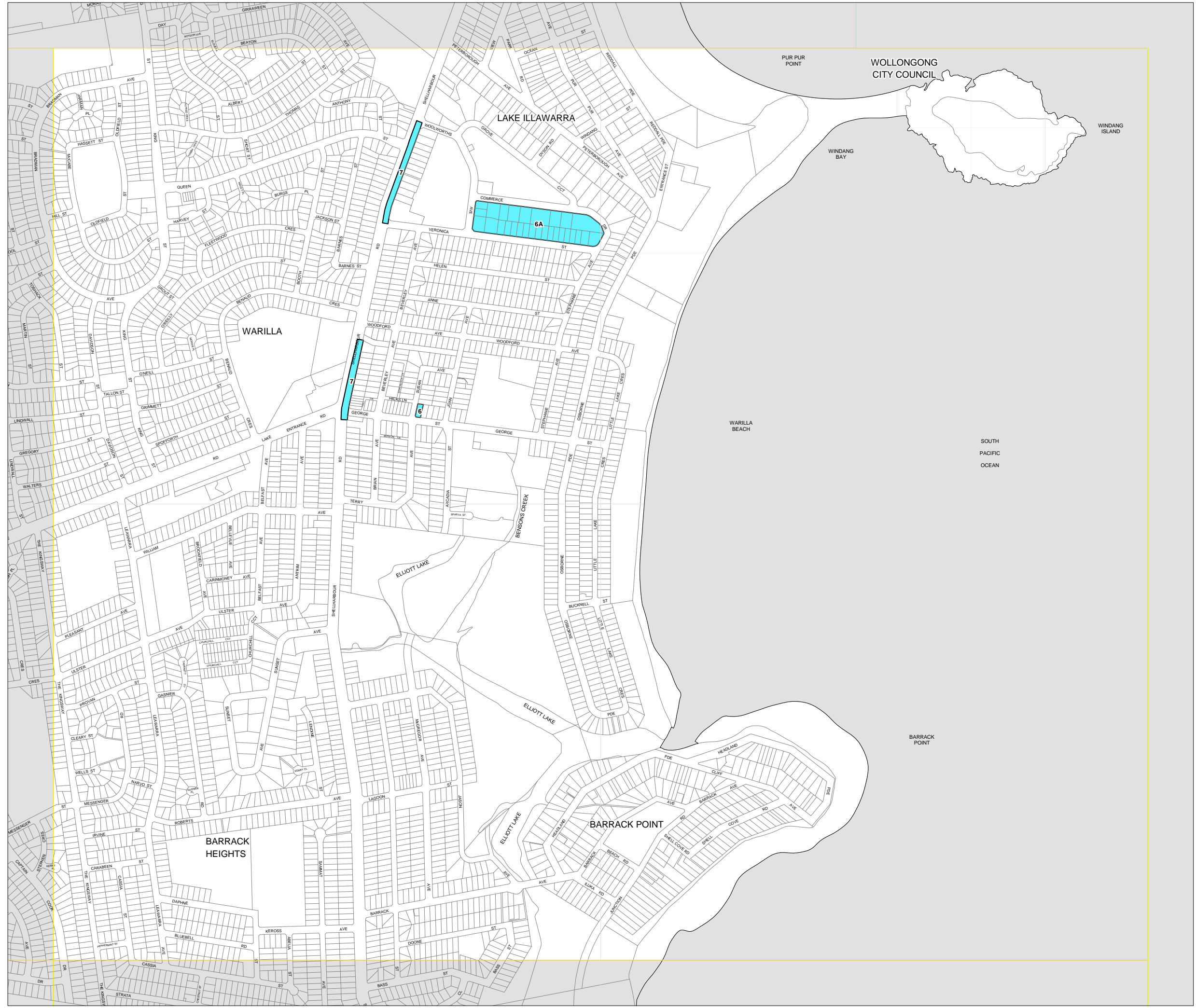
## Additional Permitted Uses Map - Sheet APU\_029

### Additional Permitted Uses

 Additional Permitted Uses Site

### Cadastre

 Cadastre 06/11/2014 © Shellharbour City Council



Scale 1:10,000 @ A3

Projection GDA 1994  
MGA Zone 56

Map identification number:  
6900\_COM\_APU\_029\_010\_20150527