




# Shellharbour Local Environmental Plan 2013

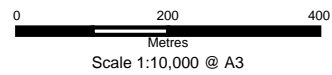
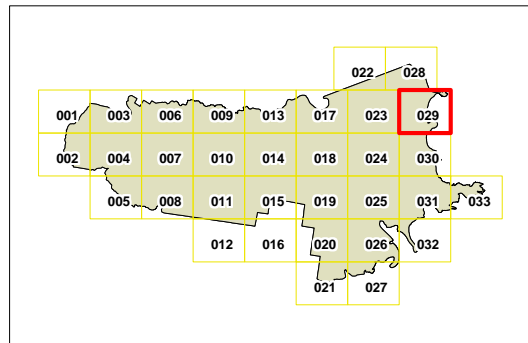
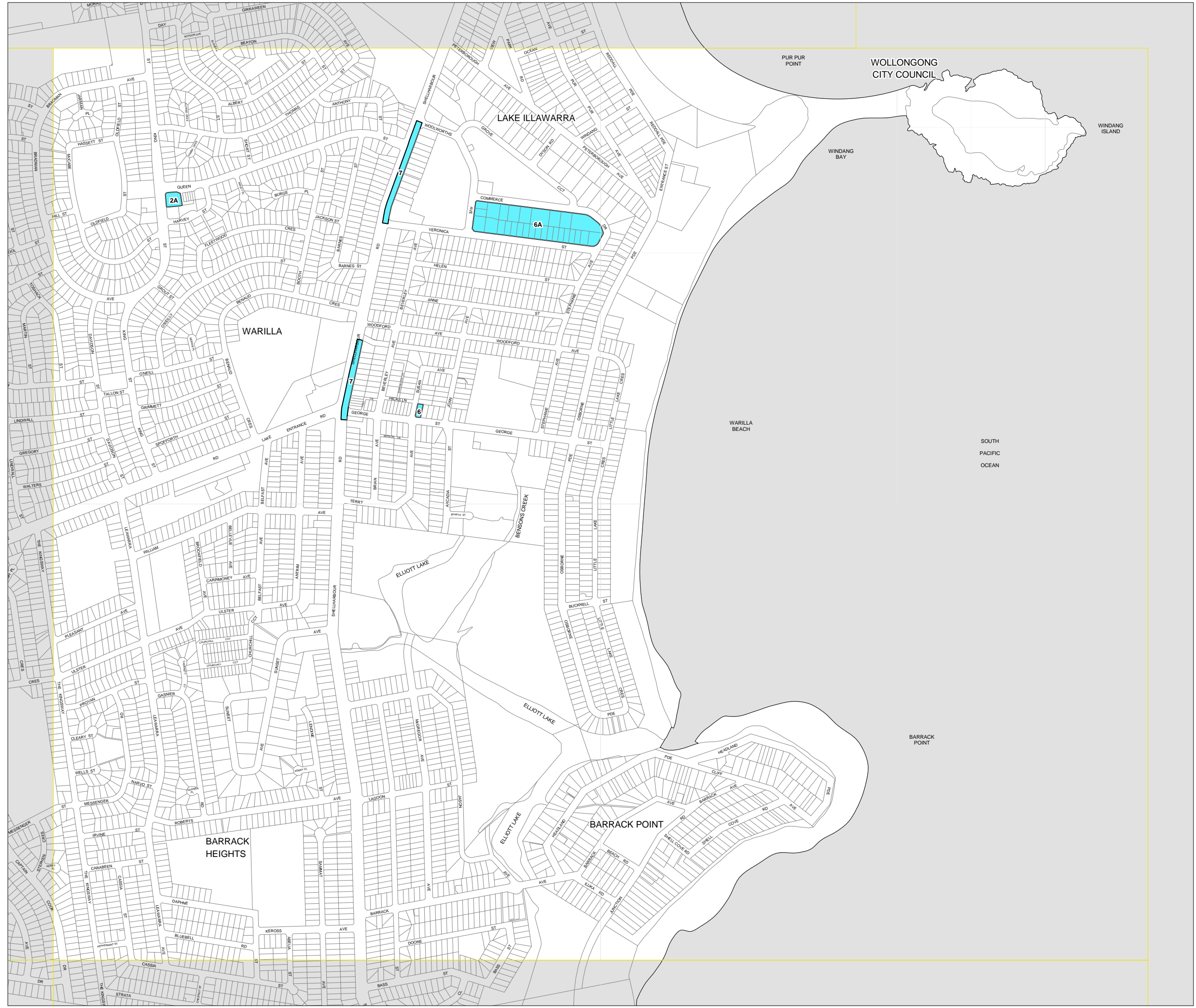
## Additional Permitted Uses Map - Sheet APU\_029

### Additional Permitted Uses

 Additional Permitted Uses Site

### Cadastre

 Cadastre 17/10/2015 © Shellharbour City Council & LPI



Projection GDA 1994  
MGA Zone 56

Map identification number:  
6900\_COM\_APU\_029\_010\_20161017

PUR PUR POINT  
WOLLONGONG CITY COUNCIL

WINDANG BAY

WINDANG ISLAND

WARILLA BEACH

SOUTH PACIFIC OCEAN

BARRACK POINT