




Shellharbour Local Environmental Plan 2013

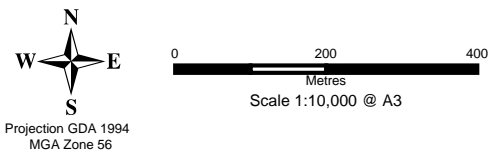
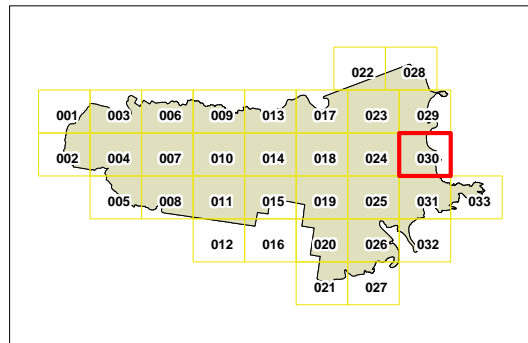
Additional Permitted Uses Map - Sheet APU_030

Additional Permitted Uses

 Additional Permitted Uses Site

Cadastral

 Cadastral 08/05/2018
© Shellharbour City Council & DFSI Spatial Services



Map identification number:
6900_COM_APU_030_010_20180508

SOUTH
PACIFIC
OCEAN

SOUTH
PACIFIC
OCEAN