





# Shellharbour Local Environmental Plan 2013

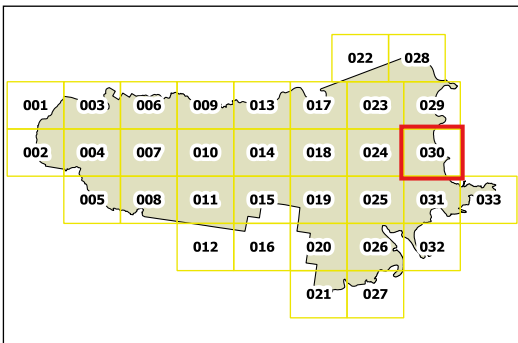
## Additional Permitted Uses Map - Sheet APU\_030

### Additional Permitted Uses

 Refer to Schedule 1

### Cadastral

 Cadastral 12/12/2022 © Spatial Services



0 200 400 metres

Scale 1:10 000 @ A3

Projection GDA 1994  
MGA Zone 56

Map identification number:

6900\_COM\_APU\_030\_010\_20221212

