





Shellharbour Local Environmental Plan 2013

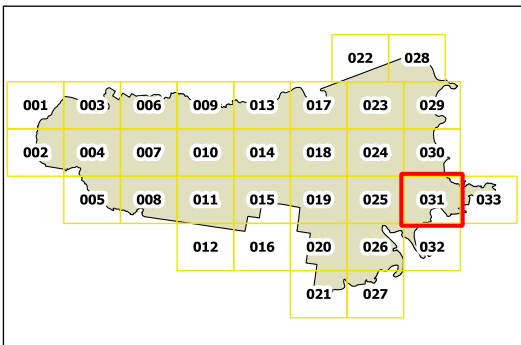
Additional Permitted Uses Map - Sheet APU_031

Additional Permitted Uses

 Refer to Schedule 1

Cadastre

 Cadastre 27/10/2022 © Spatial Services



0 200 400 metres

Scale 1:10 000 @ A3

Projection GDA 1994
MGA Zone 56

Map identification number:

6900_COM_APU_031_010_20221027