





**Shellharbour Local  
Environmental  
Plan 2013**

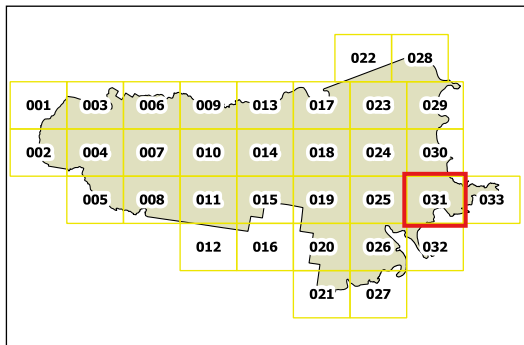
**Additional Permitted Uses Map  
- Sheet APU\_031**

**Additional Permitted Uses**

 Refer to Schedule 1

**Cadastral**

 Cadastre 12/12/2022 © Spatial Services



0 200 400 metres

Scale 1:10 000 @ A3

Projection GDA 1994  
MGA Zone 56

Map identification number:

6900\_COM\_APU\_031\_010\_20221212