

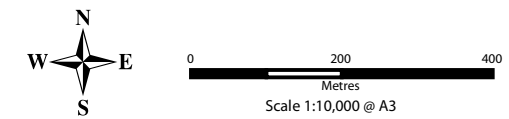
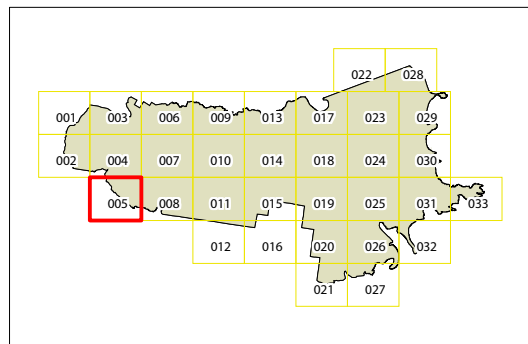




Shellharbour Local Environmental Plan 2013

Terrestrial Biodiversity Map - Sheet BIO_005

-  Environmentally Sensitive Land
- Cadastral**
-  Cadastral 23/11/2012 © Shellharbour City Council



Projection GDA 1994
MGA Zone 56
Map identification number:
6900_COM_BIO_005_010_20130114

