

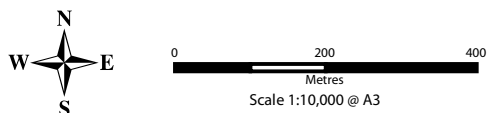
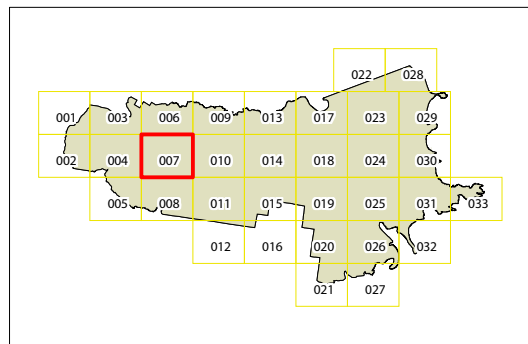




Shellharbour Local
Environmental
Plan 2013

Terrestrial Biodiversity Map
- Sheet BIO_007

-  Environmentally Sensitive Land
- Cadastre
-  Cadastre 23/11/2012 © Shellharbour City Council



Projection GDA 1994
MGA Zone 56
Map identification number:
6900_COM_BIO_007_010_20130114