





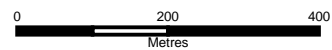
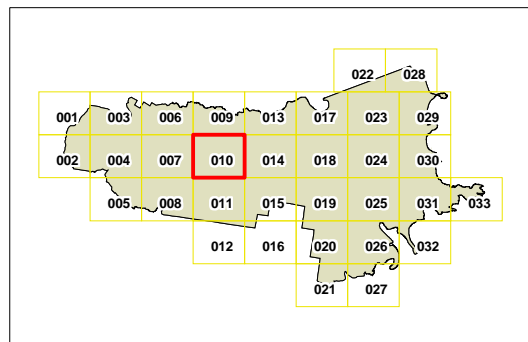
# Shellharbour Local Environmental Plan 2013

## Terrestrial Biodiversity Map - Sheet BIO\_010

 Environmentally Sensitive Land

### Cadastre

 Cadastre 09/09/2019 © Shellharbour City Council & Spatial Services



Projection GDA 1994  
MGA Zone 56

Map identification number:  
6900\_COM\_BIO\_010\_010\_20190911