






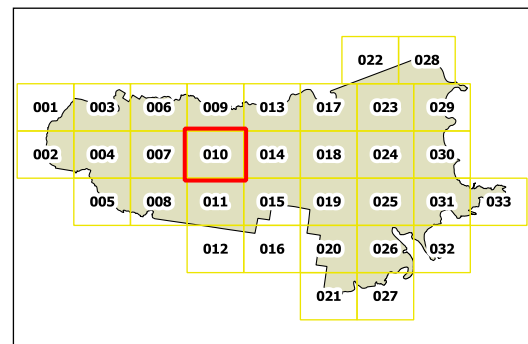
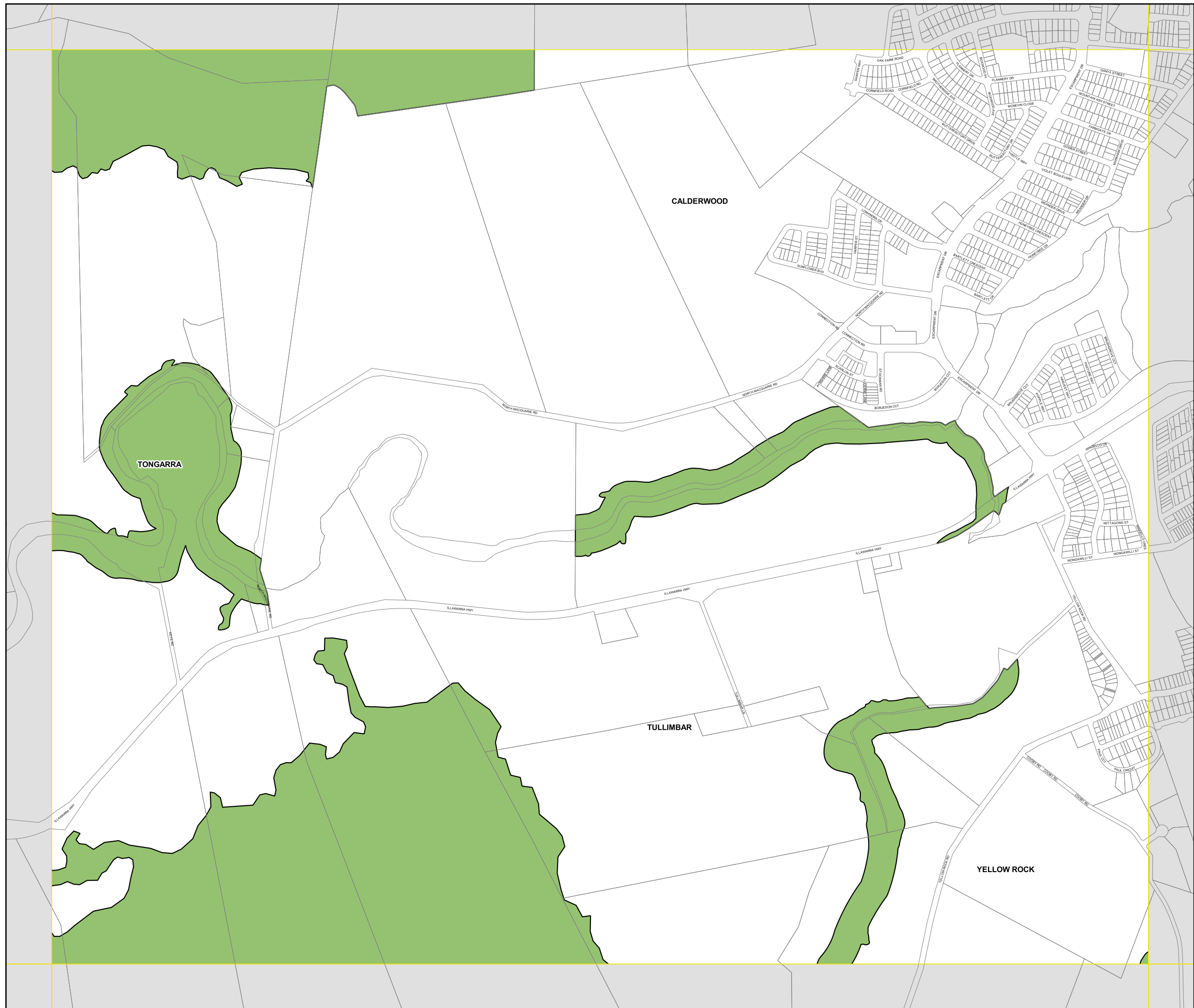
**Shellharbour Local
Environmental
Plan 2013**

**Terrestrial Biodiversity Map -
Sheet BIO_010**

 Environmentally Sensitive Land

Cadastre

 Cadastre 24/08/2022 © Spatial Services



Scale 1:10,000 @ A3

Projection GDA 1994
MGA Zone 56

Map Identification Number:
6900_COM_BIO_010_010_20220824