






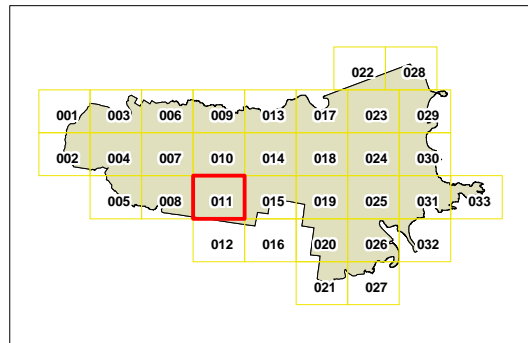
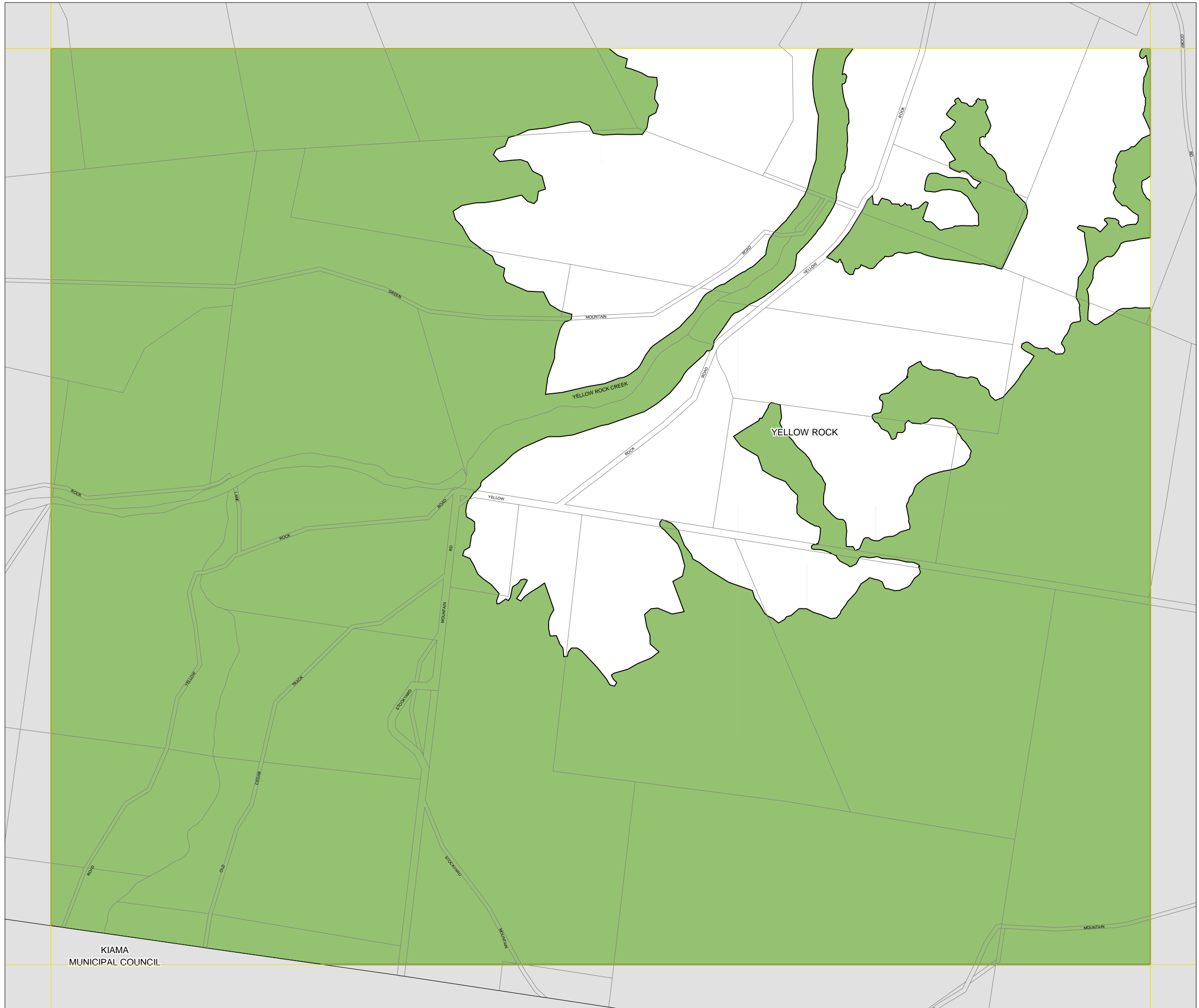
**Shellharbour Local  
Environmental  
Plan 2013**

Terrestrial Biodiversity Map  
- Sheet BIO\_011

 Environmentally Sensitive Land

**Cadastre**

 Cadastre 13/08/2014 © Shellharbour City Council



Projection GDA 1994  
MGA Zone 56

Map identification number:  
6900\_COM\_BIO\_011\_010\_20140910