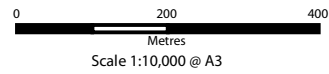
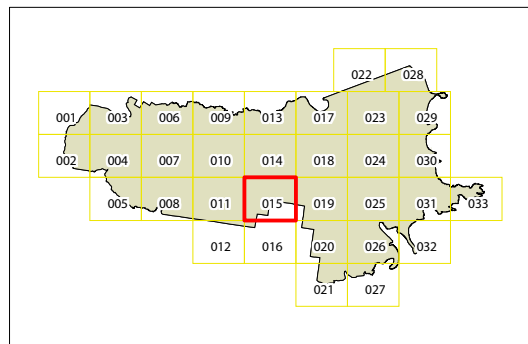
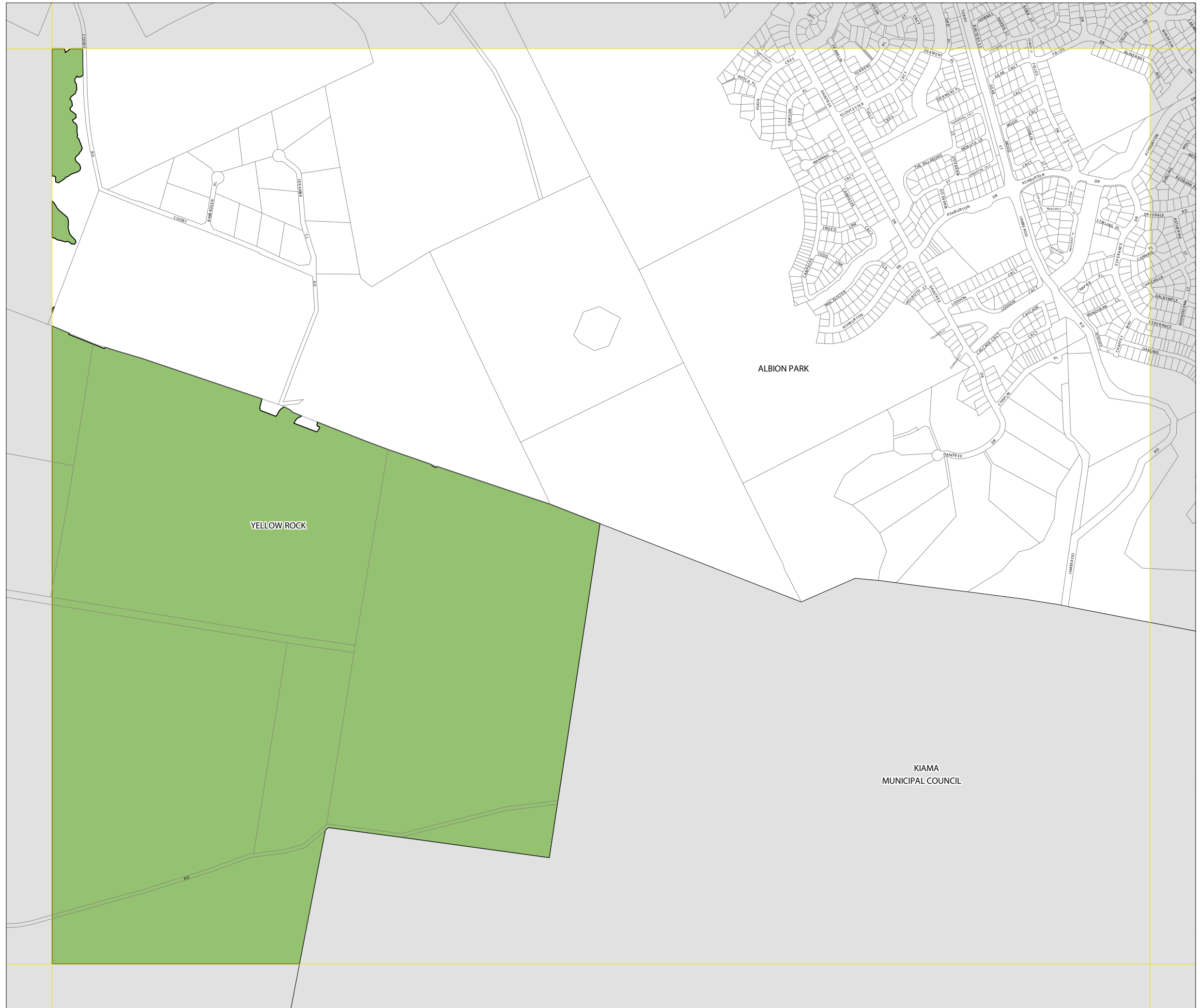




Shellharbour Local  
Environmental  
Plan 2013

Terrestrial Biodiversity Map  
- Sheet BIO\_015

- Environmentally Sensitive Land
- Cadastre
- Cadastre 23/11/2012 © Shellharbour City Council



Projection GDA 1994  
MGA Zone 56

Map identification number:  
6900\_COM\_BIO\_015\_010\_20130114