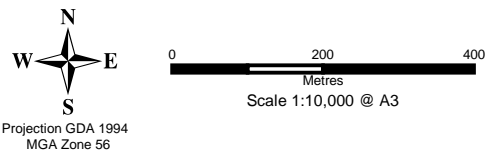
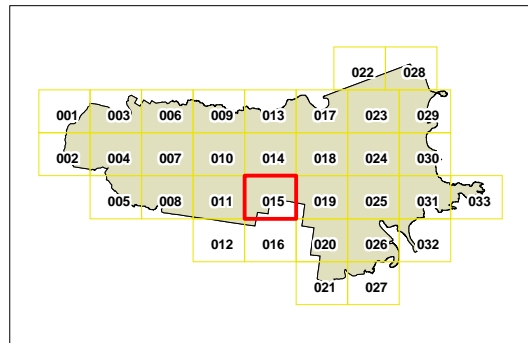
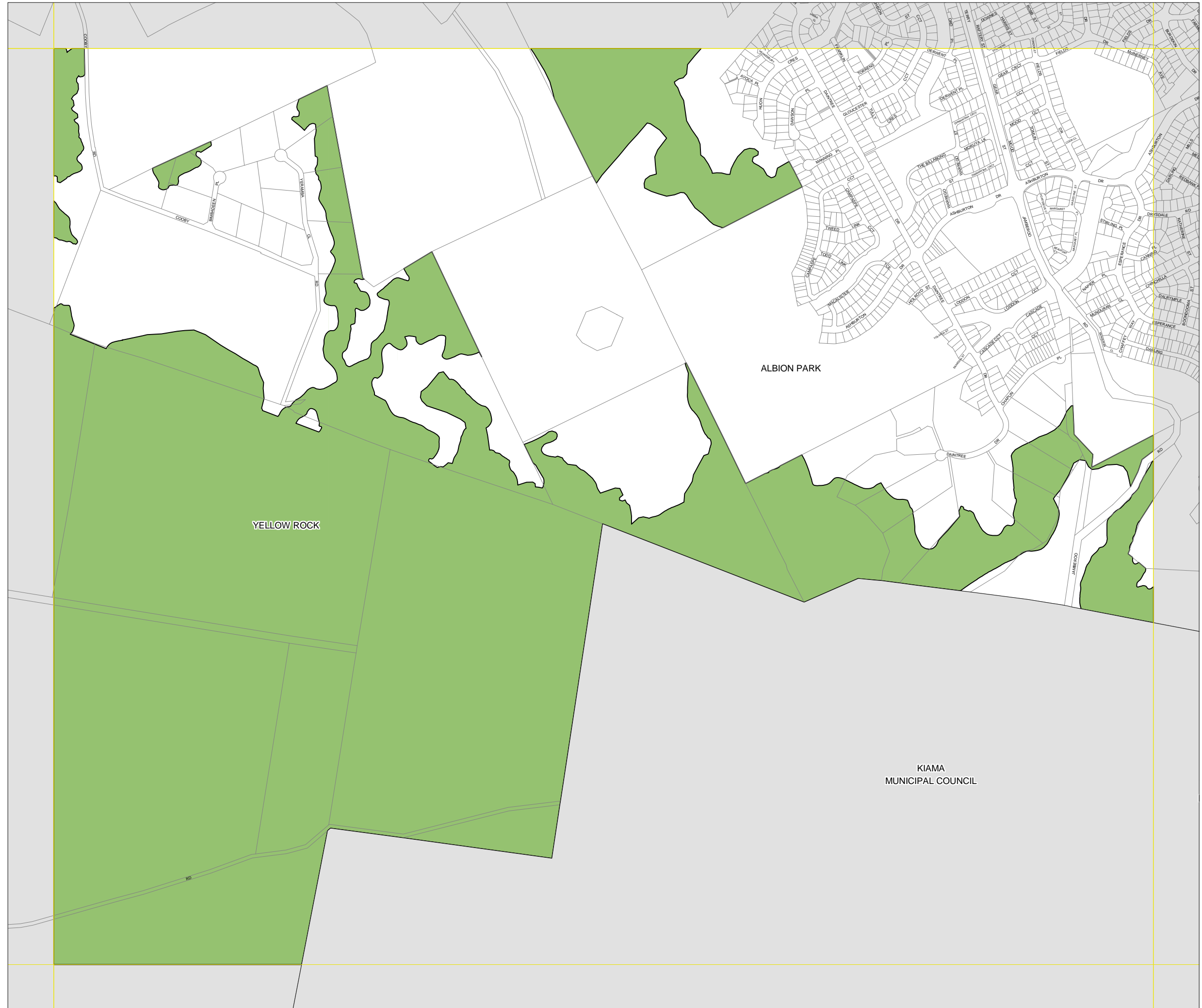




Shellharbour Local Environmental Plan 2013

Terrestrial Biodiversity Map
- Sheet BIO_015

- Environmentally Sensitive Land
- Cadastre**
- Cadastre 13/08/2014 © Shellharbour City Council



Projection GDA 1994
MGA Zone 56
Map identification number:
6900_COM_BIO_015_010_20140813

ALBION PARK

YELLOW ROCK

KIAMA
MUNICIPAL COUNCIL