





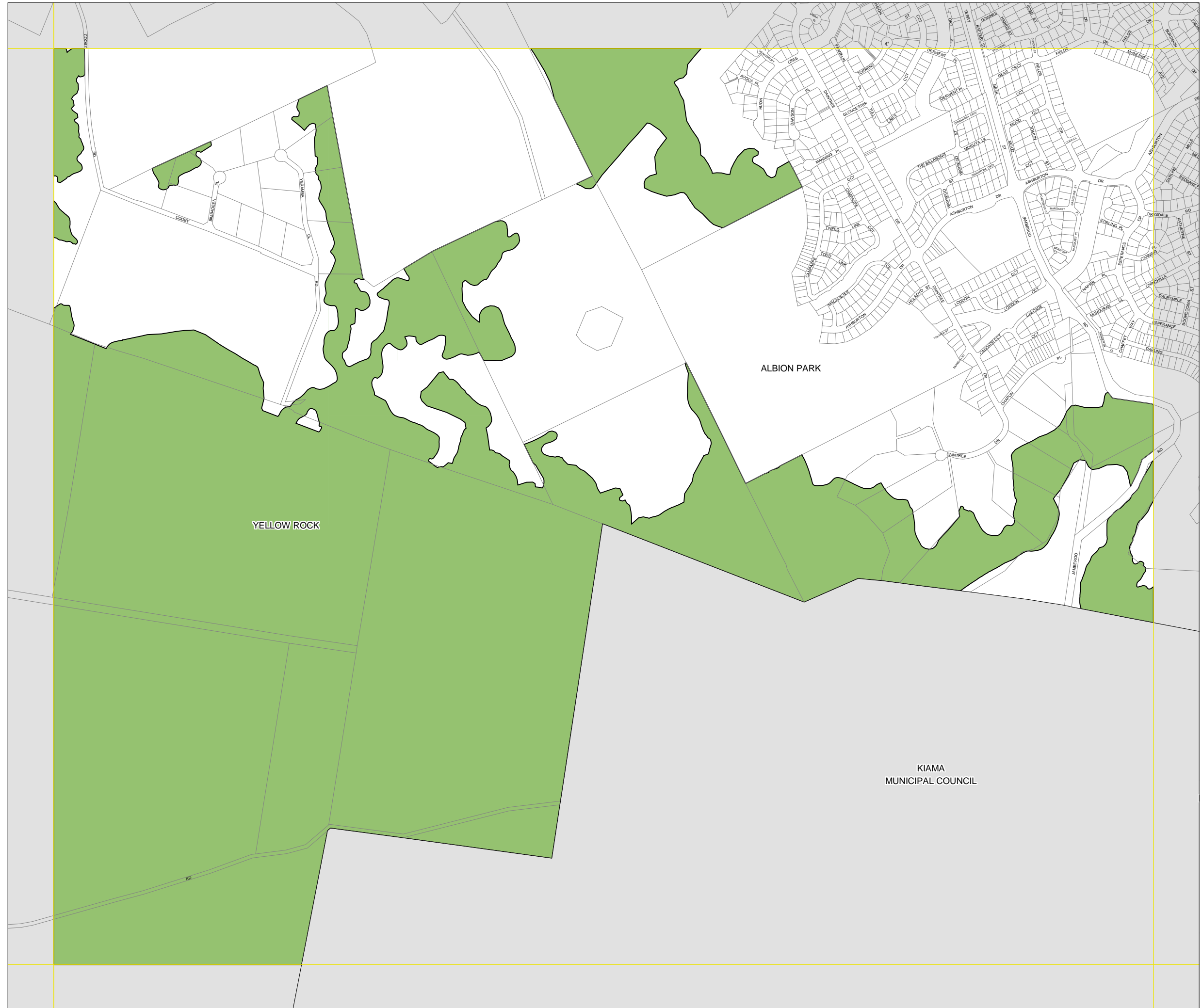
Shellharbour Local Environmental Plan 2013

Terrestrial Biodiversity Map
- Sheet BIO_015


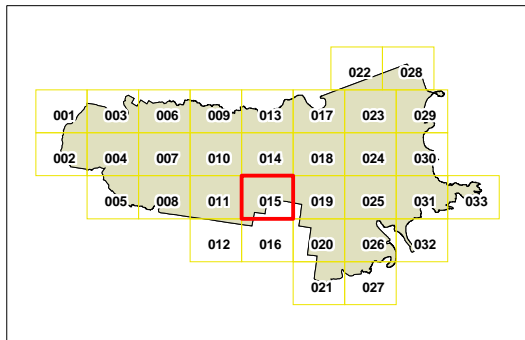
 Environmentally Sensitive Land

Cadastre

 Cadastre 28/10/2014 © Shellharbour City Council



KIAMA MUNICIPAL COUNCIL



Scale 1:10,000 @ A3

Projection GDA 1994
MGA Zone 56

Map identification number:

6900_COM_BIO_015_010_20141028