





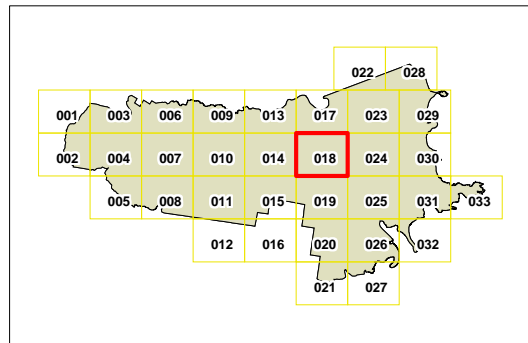
# Shellharbour Local Environmental Plan 2013

## Terrestrial Biodiversity Map - Sheet BIO\_018

 Environmentally Sensitive Land

### Cadastre

 Cadastre 15/02/2017 © Shellharbour City Council & LPI



Scale 1:10,000 @ A3

Projection GDA 1994  
MGA Zone 56

Map identification number:

6900\_COM\_BIO\_018\_010\_20170215