





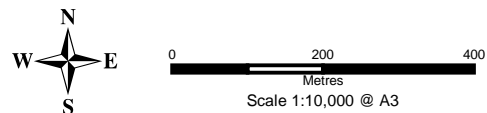
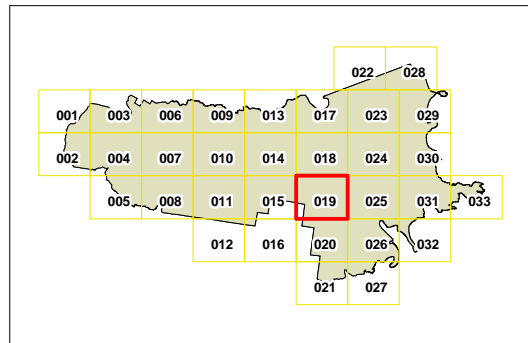
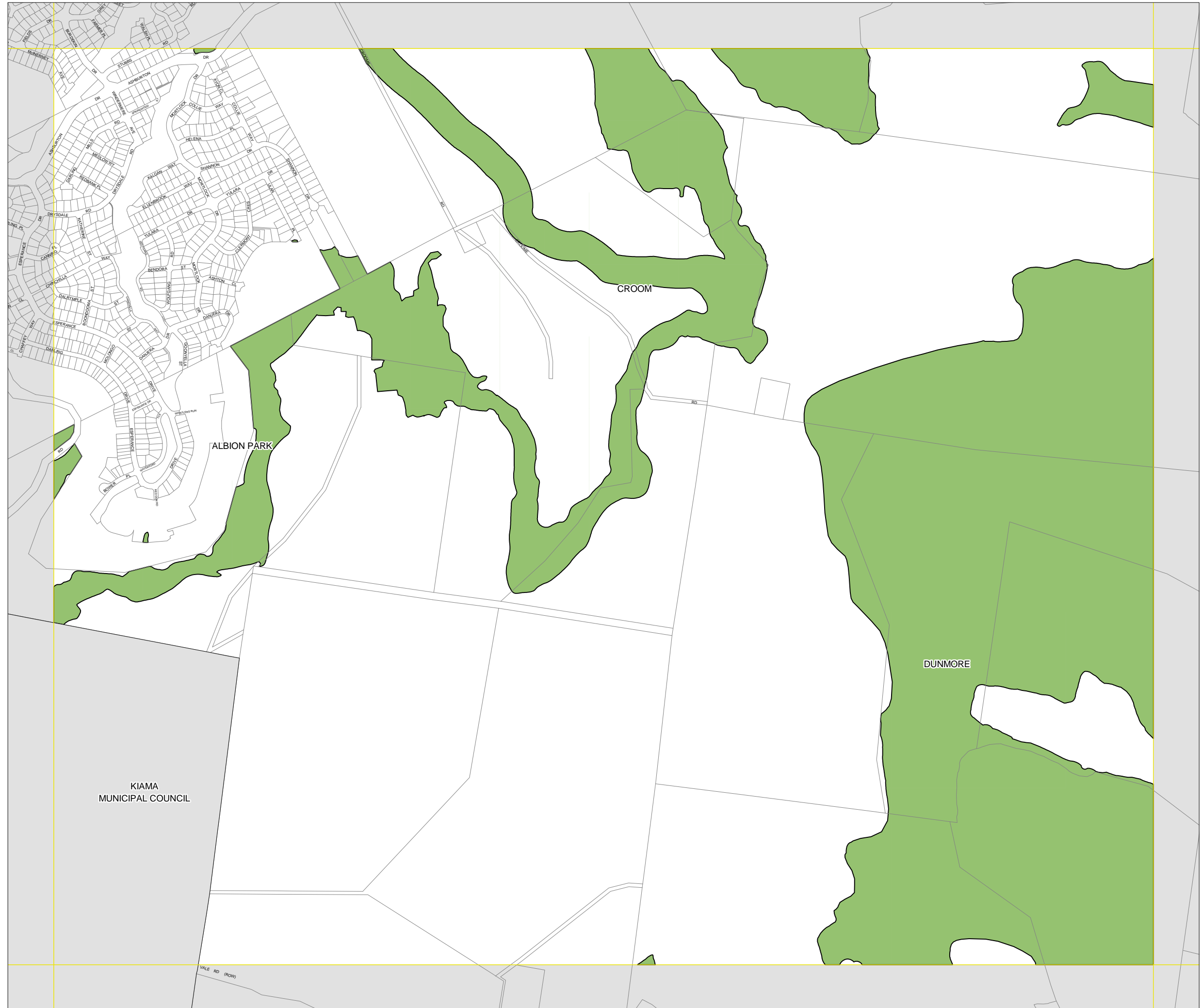
Shellharbour Local Environmental Plan 2013

Terrestrial Biodiversity Map
- Sheet BIO_019

 Environmentally Sensitive Land

Cadastre

 Cadastre 13/08/2014 © Shellharbour City Council



Projection GDA 1994
MGA Zone 56
Map identification number:
6900_COM_BIO_019_010_20140910