





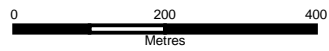
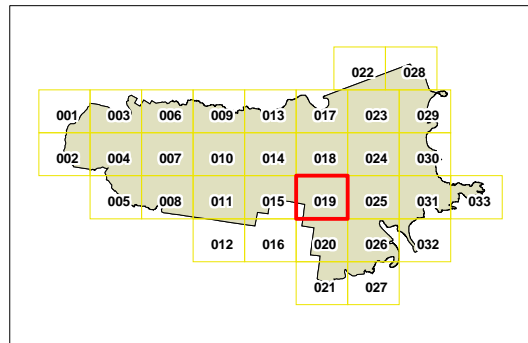
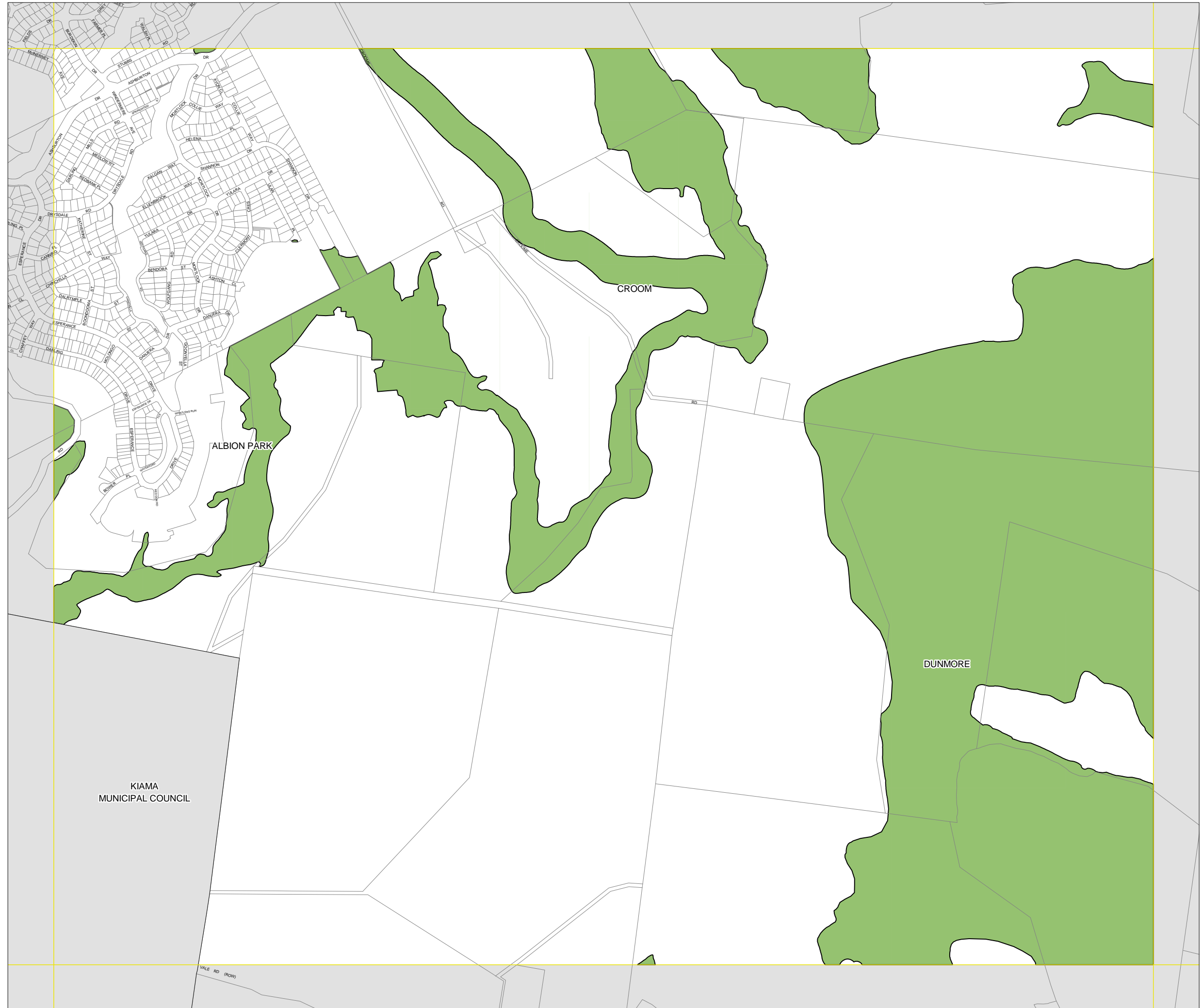
**Shellharbour Local  
Environmental  
Plan 2013**

Terrestrial Biodiversity Map  
- Sheet BIO\_019

 Environmentally Sensitive Land

**Cadastre**

 Cadastre 28/10/2014 © Shellharbour City Council



Scale 1:10,000 @ A3

Projection GDA 1994  
MGA Zone 56

Map identification number:

6900\_COM\_BIO\_019\_010\_20141028