





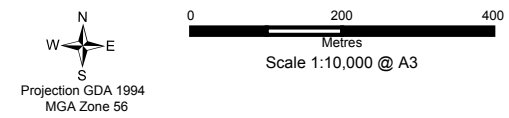
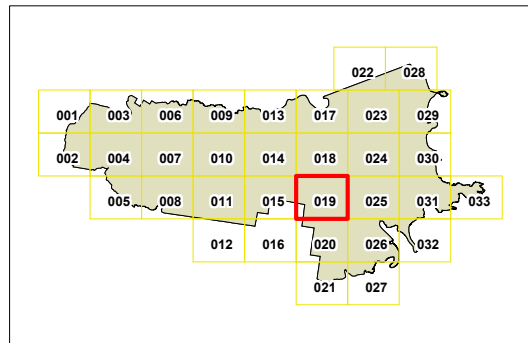
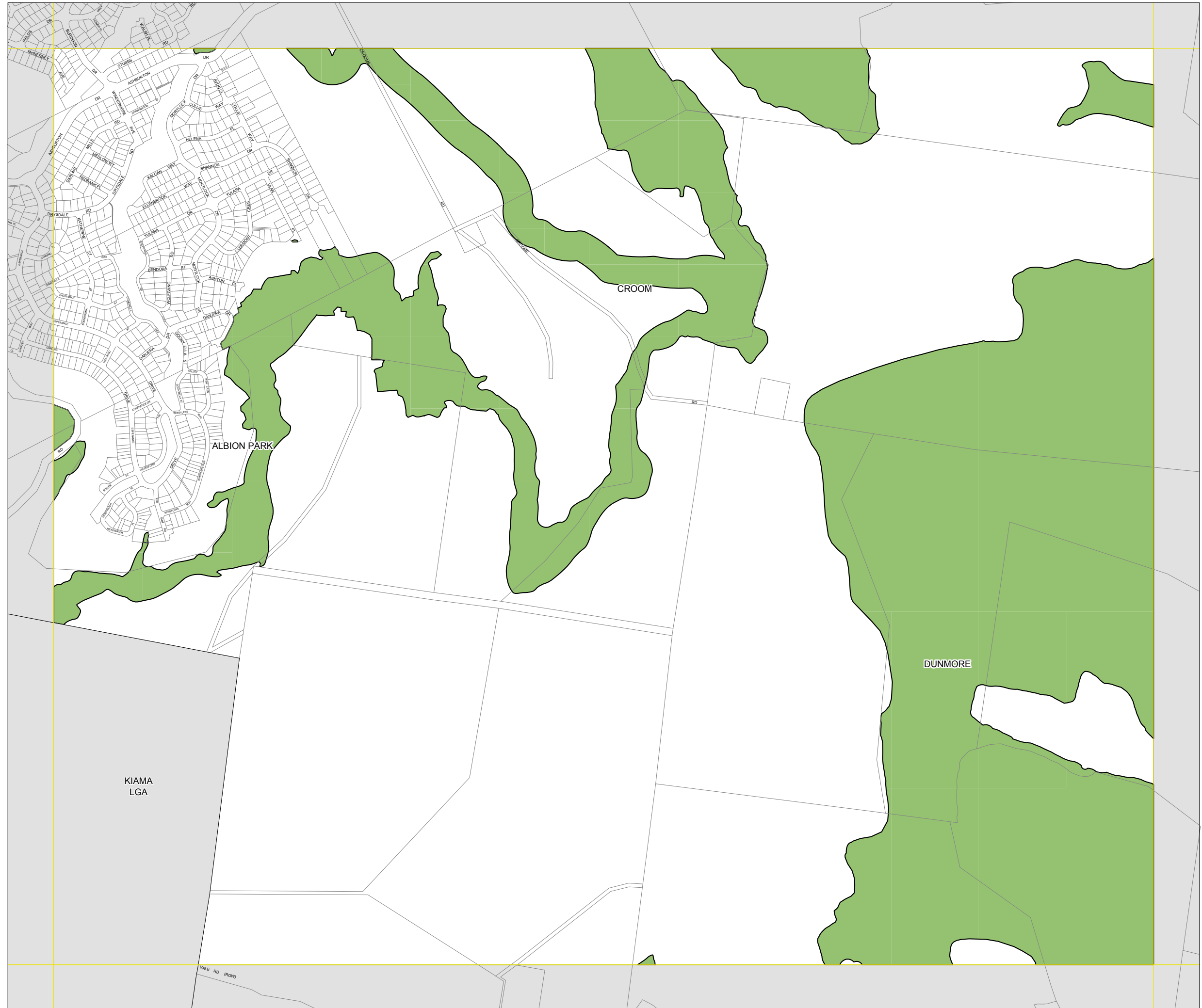
**Shellharbour Local  
Environmental  
Plan 2013**

**Terrestrial Biodiversity Map  
- Sheet BIO\_019**

 Environmentally Sensitive Land

**Cadastre**

 Cadastre 15/02/2017 © Shellharbour City Council & LPI



Projection GDA 1994  
MGA Zone 56  
Map identification number:  
6900\_COM\_BIO\_019\_010\_20170215