





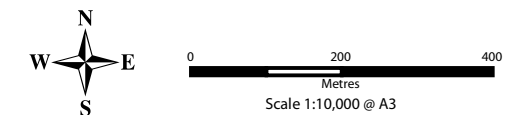
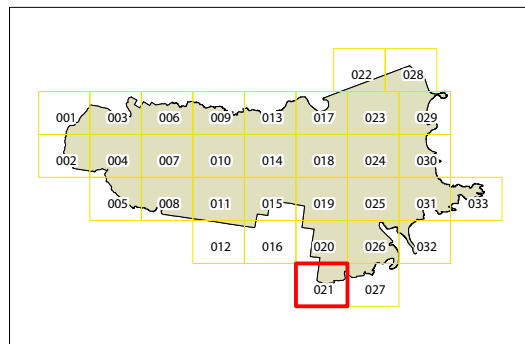
Shellharbour Local
Environmental
Plan 2013

Terrestrial Biodiversity Map
- Sheet BIO_021

 Environmentally Sensitive Land

Cadastre

 Cadastre 23/11/2012 © Shellharbour City Council



Projection GDA 1994
MGA Zone 56

Map identification number:
6900_COM_BIO_021_010_20130114

