





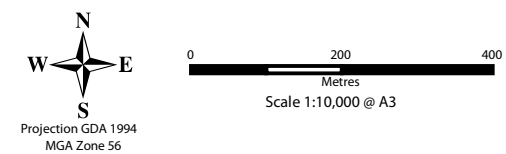
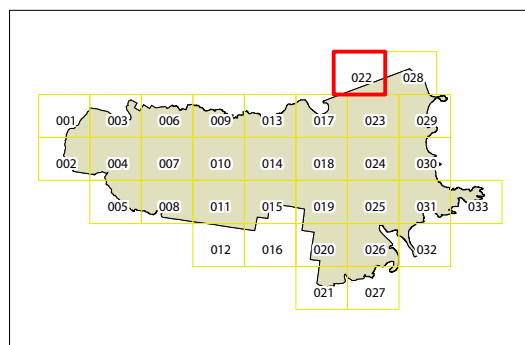
Shellharbour Local
Environmental
Plan 2013

Terrestrial Biodiversity Map
- Sheet BIO_022

 Environmentally Sensitive Land

Cadastral

 Cadastral 23/11/2012 © Shellharbour City Council



Map identification number:
6900_COM_BIO_022_010_20130114

