




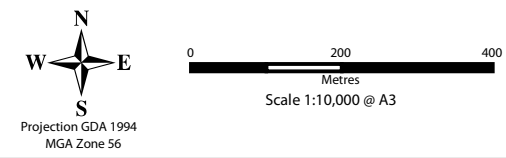
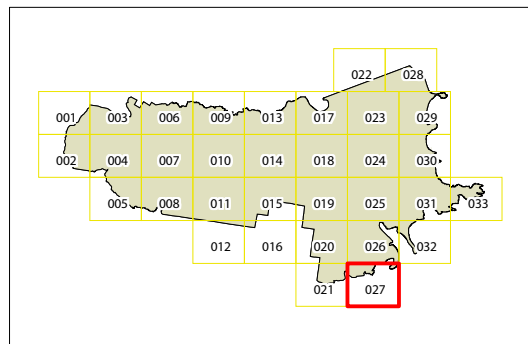
Shellharbour Local  
Environmental  
Plan 2013

Terrestrial Biodiversity Map  
- Sheet BIO\_027

 Environmentally Sensitive Land

Cadastral

 Cadastral 23/11/2012 © Shellharbour City Council



Map identification number:  
6900\_COM\_BIO\_027\_010\_20130114

