




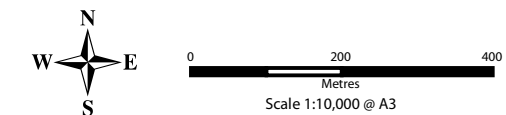
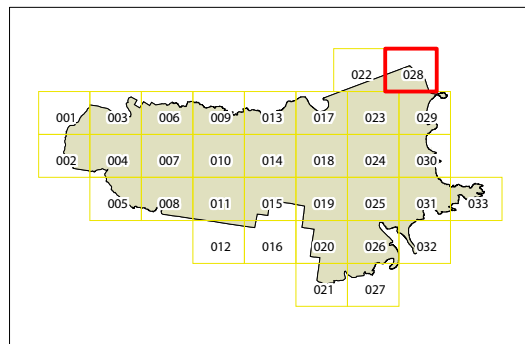
Shellharbour Local  
Environmental  
Plan 2013

Terrestrial Biodiversity Map  
- Sheet BIO\_028

 Environmentally Sensitive Land

Cadastre

 Cadastre 23/11/2012 © Shellharbour City Council



Projection GDA 1994  
MGA Zone 56

Map identification number:  
6900\_COM\_BIO\_028\_010\_20130122

