

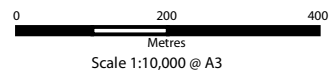
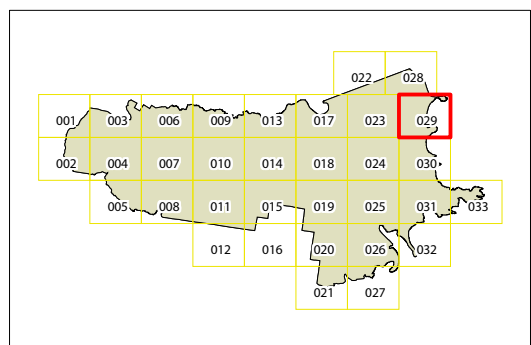
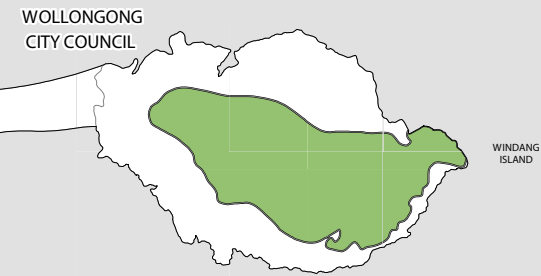
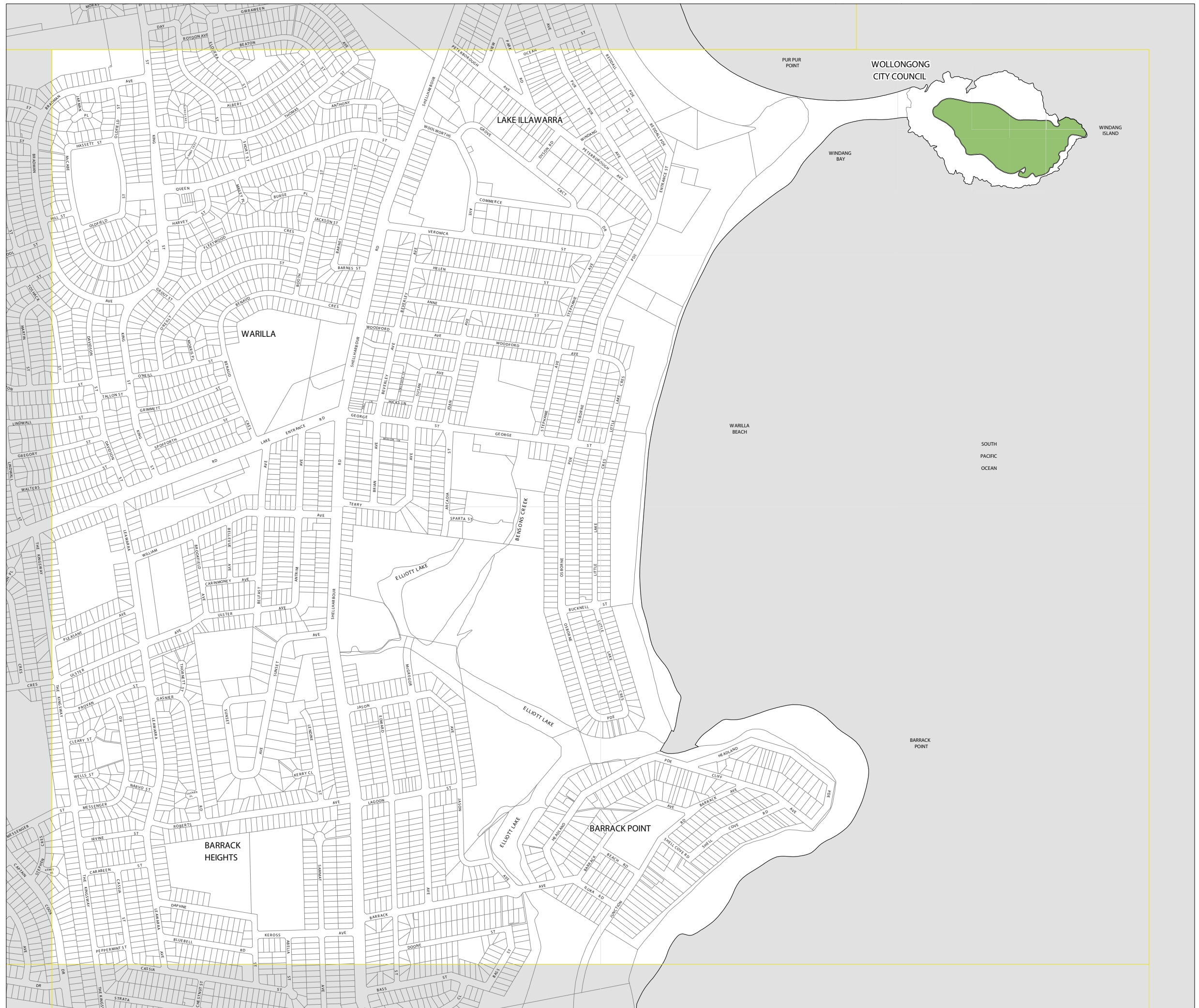




Shellharbour Local Environmental Plan 2013

Terrestrial Biodiversity Map - Sheet BIO\_029

-  Environmentally Sensitive Land
  -  Cadastre
- Cadastre 23/11/2012 © Shellharbour City Council



Projection GDA 1994  
MGA Zone 56  
Map identification number:  
6900\_COM\_BIO\_029\_010\_20130114