




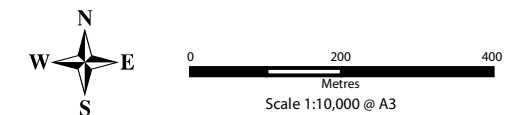
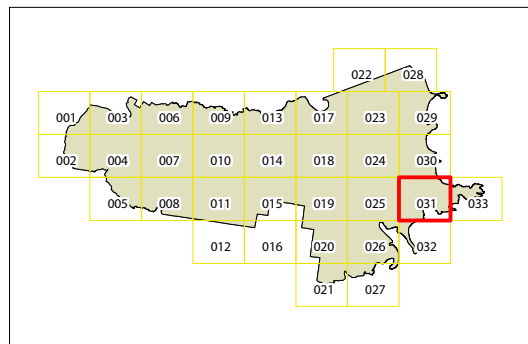
Shellharbour Local
Environmental
Plan 2013

Terrestrial Biodiversity Map
- Sheet BIO_031

 Environmentally Sensitive Land

Cadastral

 Cadastral 23/11/2012 © Shellharbour City Council



Projection: GDA 1994
MGA Zone 56

Map identification number:
6900_COM_BIO_031_010_20130114

