


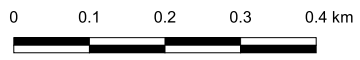
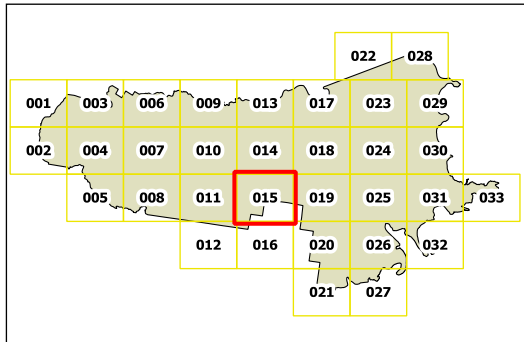
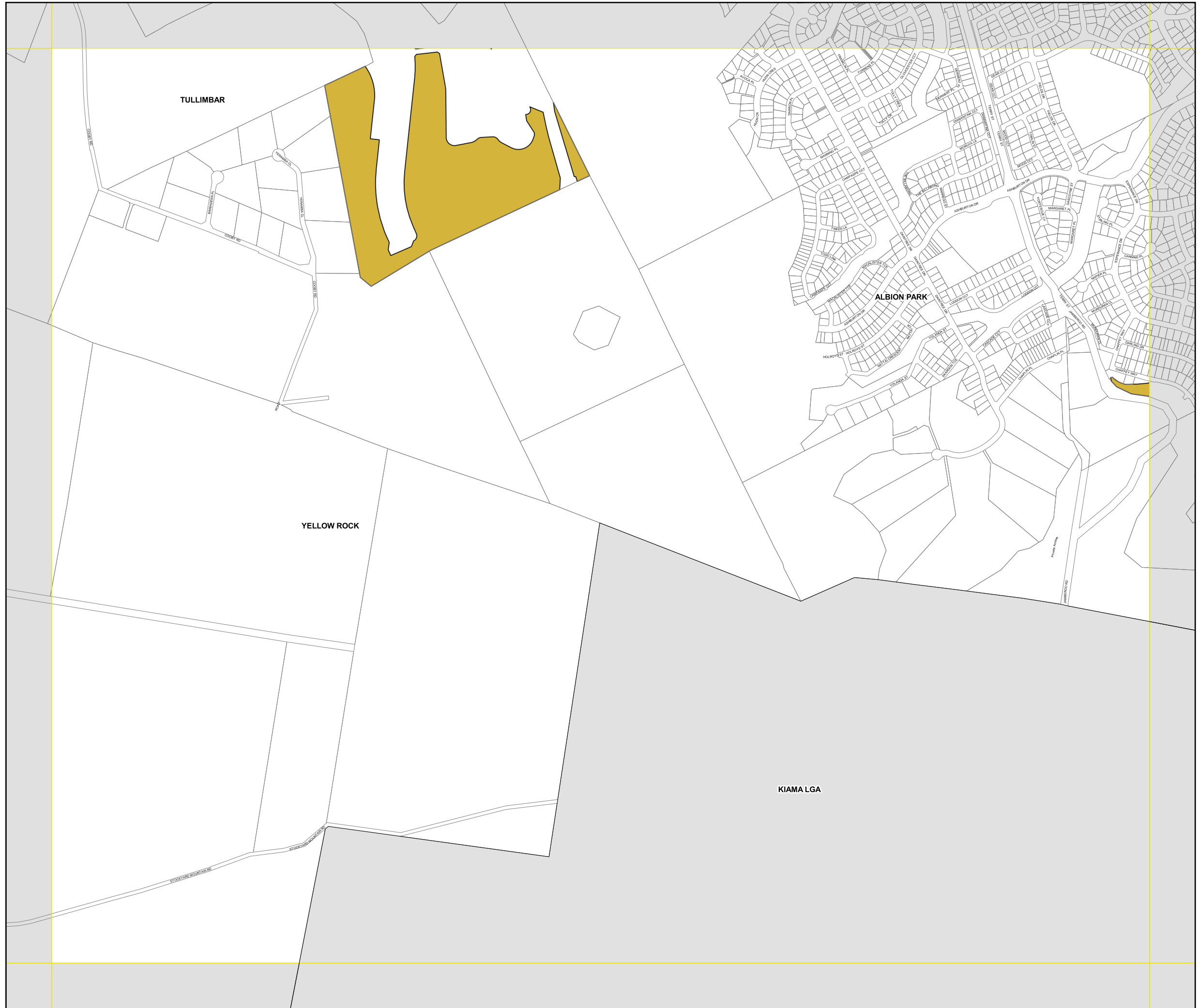


**Shellharbour Local  
Environmental  
Plan 2013**

Development Area Map -  
Sheet DEV\_015

 No Development

**Cadastre**  
 Cadastre 04/04/2022 © Spatial Services



Scale 1:10,000 @ A3

Projection GDA 1994  
MGA Zone 56

Map Identification Number:  
6900\_COM\_DEV\_015\_010\_20220404