



Shellharbour Local Environmental Plan 2013

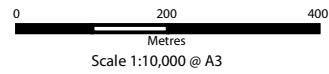
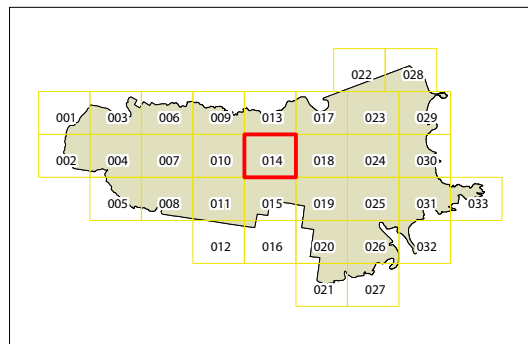
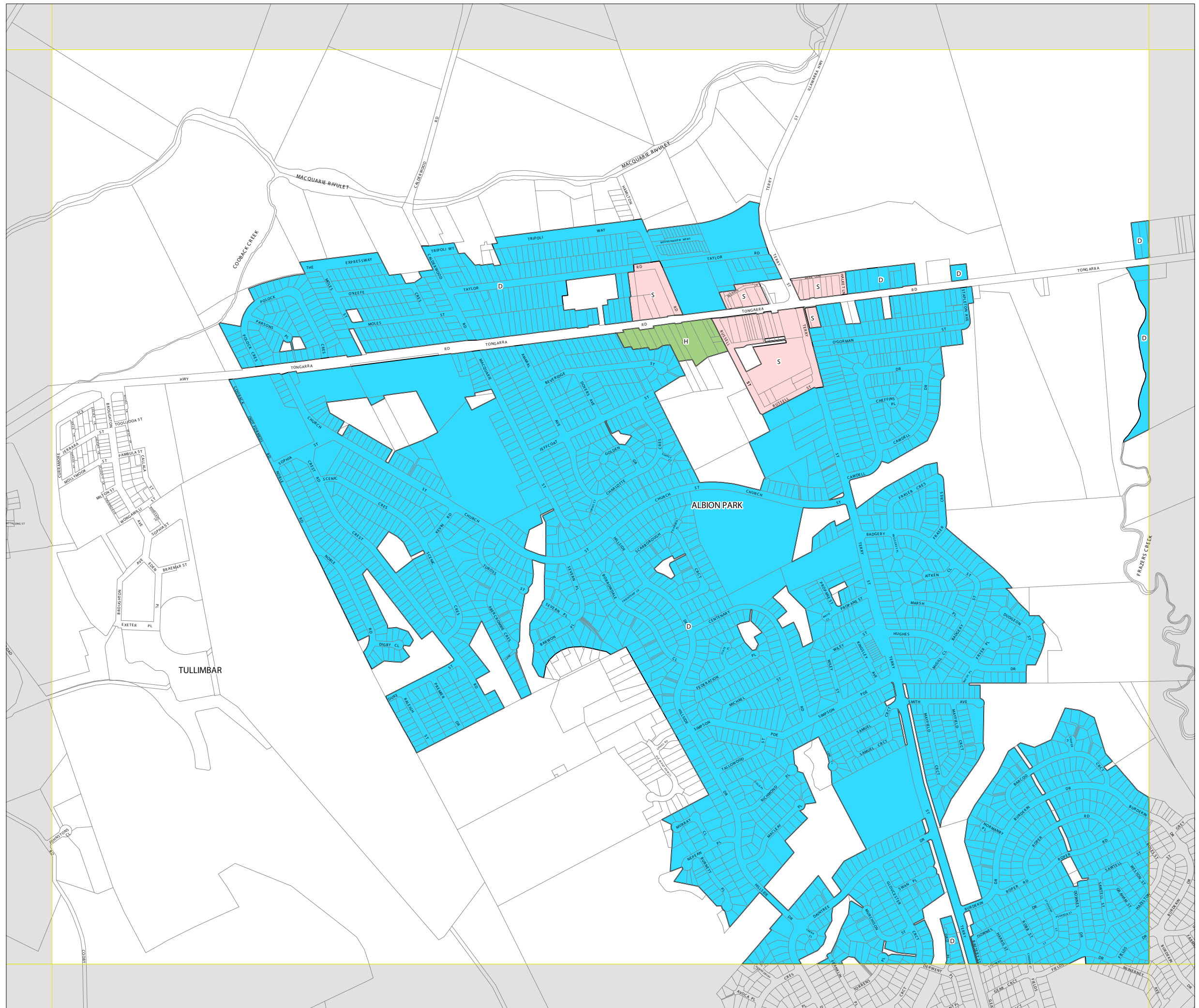
Floor Space Ratio Map - Sheet FSR_014

Maximum Floor Space Ratio (n:1)

- D 0.5
- H 0.7
- N 1
- S 1.5

Cadastre

Cadastre 23/11/2012 © Shellharbour City Council



Projection: GDA 1994
MGA Zone 56

Map identification number:

6900_COM_FSR_014_010_20130114