






# Shellharbour Local Environmental Plan 2013

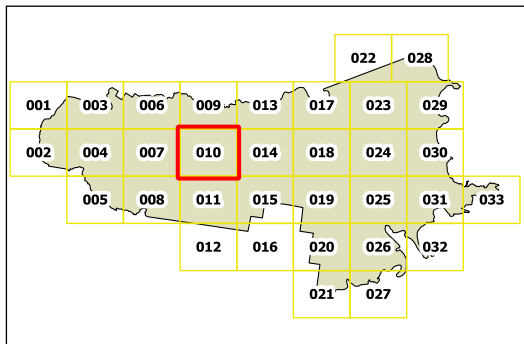
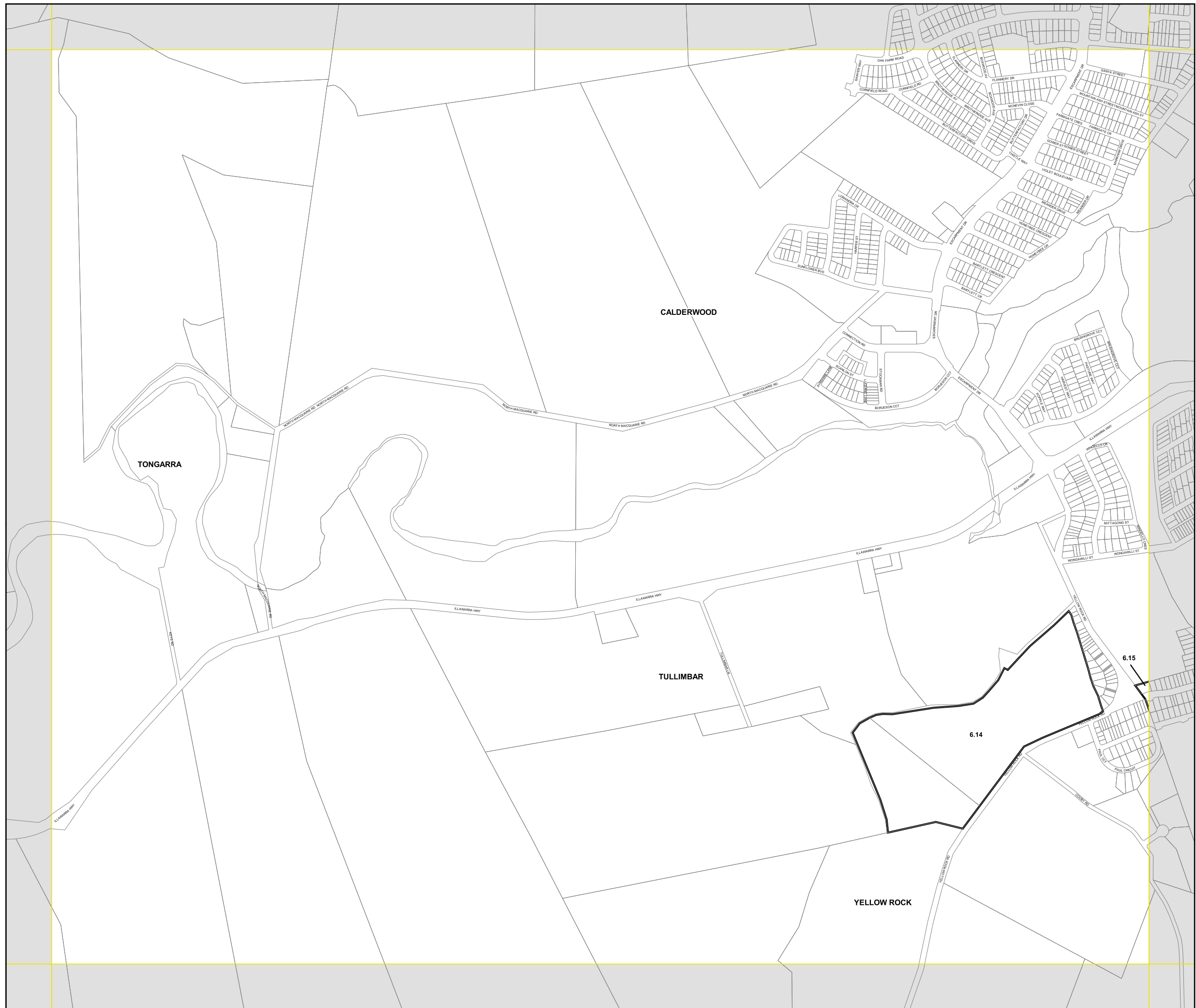
## Local Clauses Map - Sheet LOC\_010

### Local Clauses

-  LEP Clause
-  Area 1 Clause 6.15 (5)

### Cadastr

-  Cadastre 04/04/2022 © Spatial Services



Scale 1:10,000 @ A3

Projection GDA 1994  
MGA Zone 56

Map Identification Number:  
6900\_COM\_LOC\_010\_010\_20220404