






Shellharbour Local Environmental Plan 2013


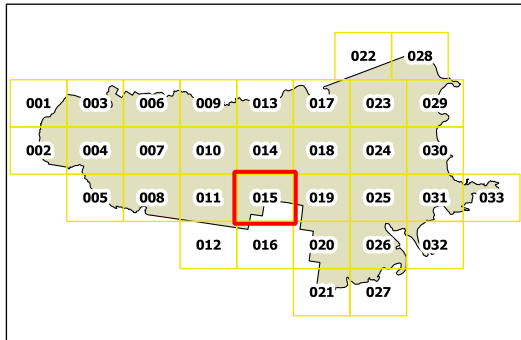
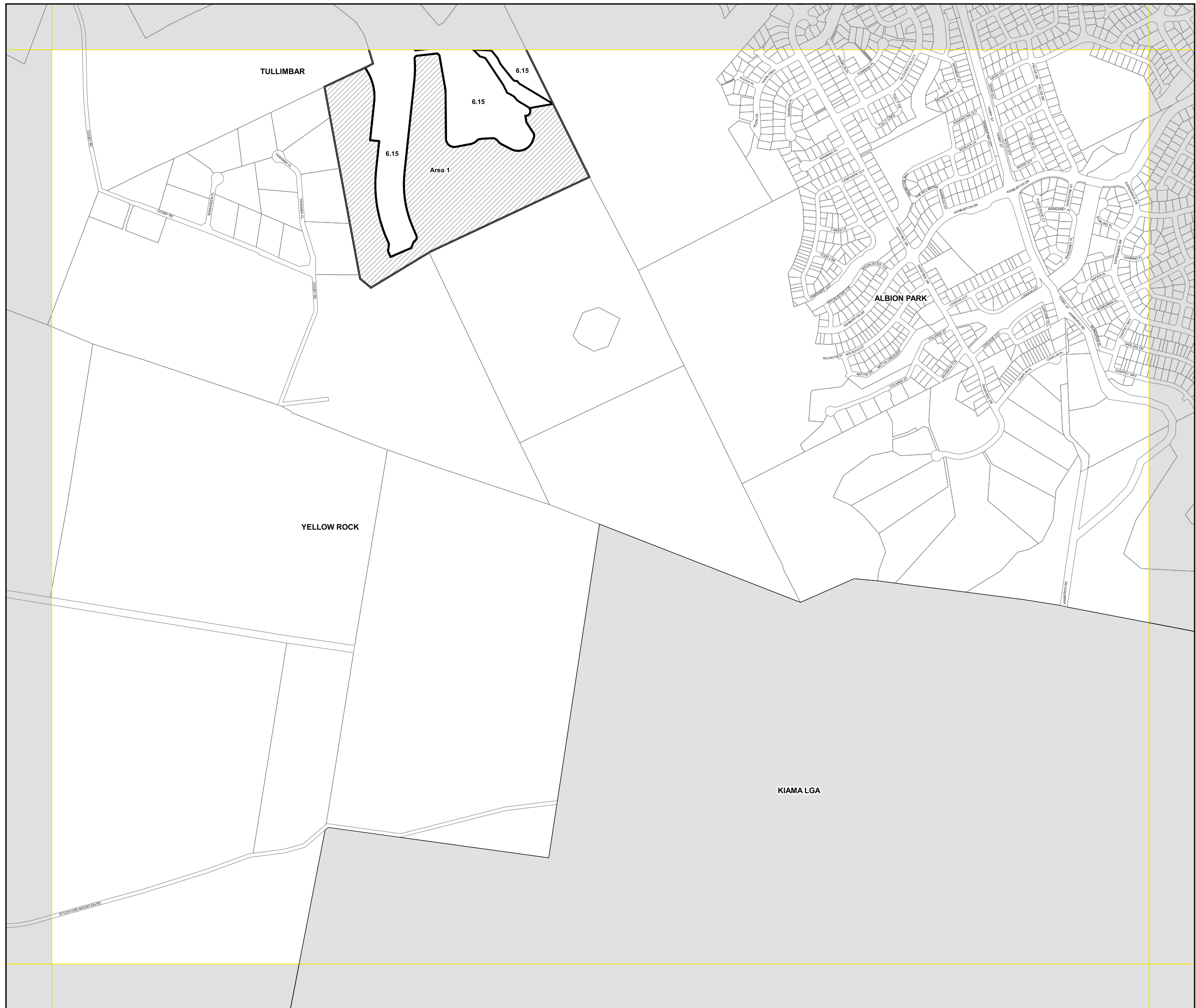
Local Clauses Map - Sheet LOC_015

Local Clauses

-  LEP Clause
-  Area 1 Clause 6.15 (5)

Cadastral

-  Cadastral 04/04/2022 © Spatial Services



Scale 1:10,000 @ A3

Projection GDA 1994
MGA Zone 56

Map Identification Number:
6900_COM_LOC_015_010_20220404