








**Shellharbour Local Environmental Plan 2013**

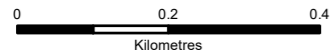
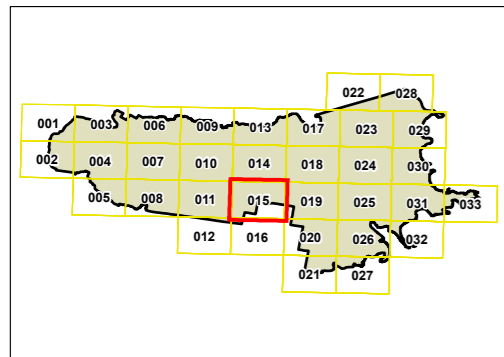
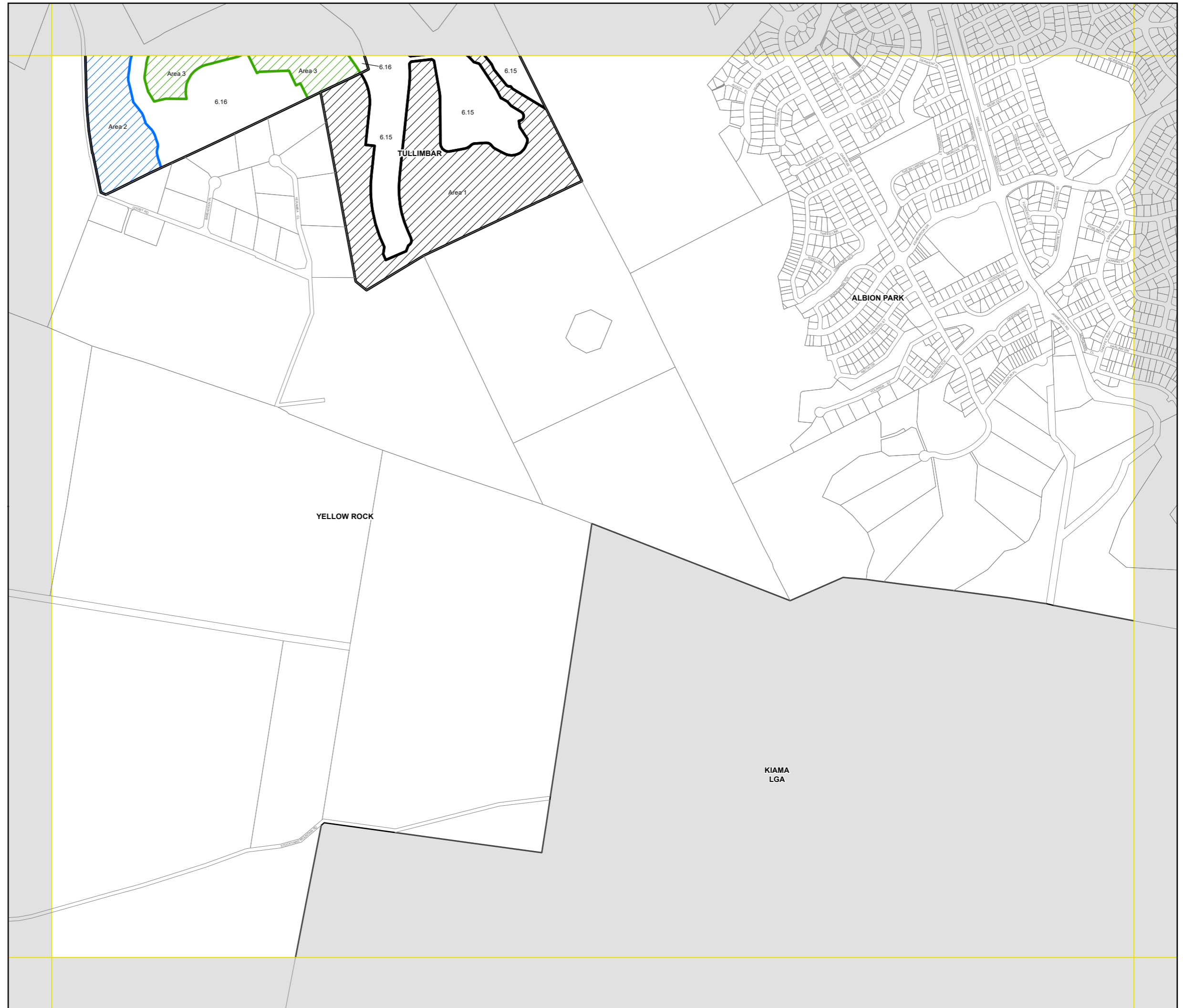
**Local Clauses Map - Sheet LOC\_015**

**Local Clauses**

-  LEP Clause
-  Area 1 Clause 6.15 (5)
-  Area 2 Clause 6.16
-  Area 3 Clause 6.16

**Cadastre**

-  Cadastre 04/08/2022 © Spatial Services



Projection: GDA 1994  
MGA Zone 56  
Scale: 1:10,000 @ A3

Map Identification Number: 6900\_COM\_LOC\_015\_010\_20220804