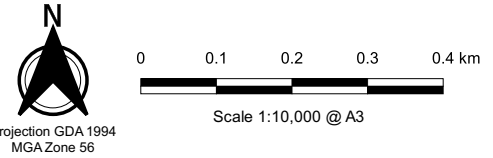
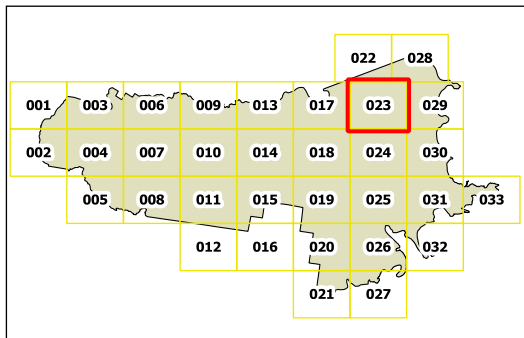
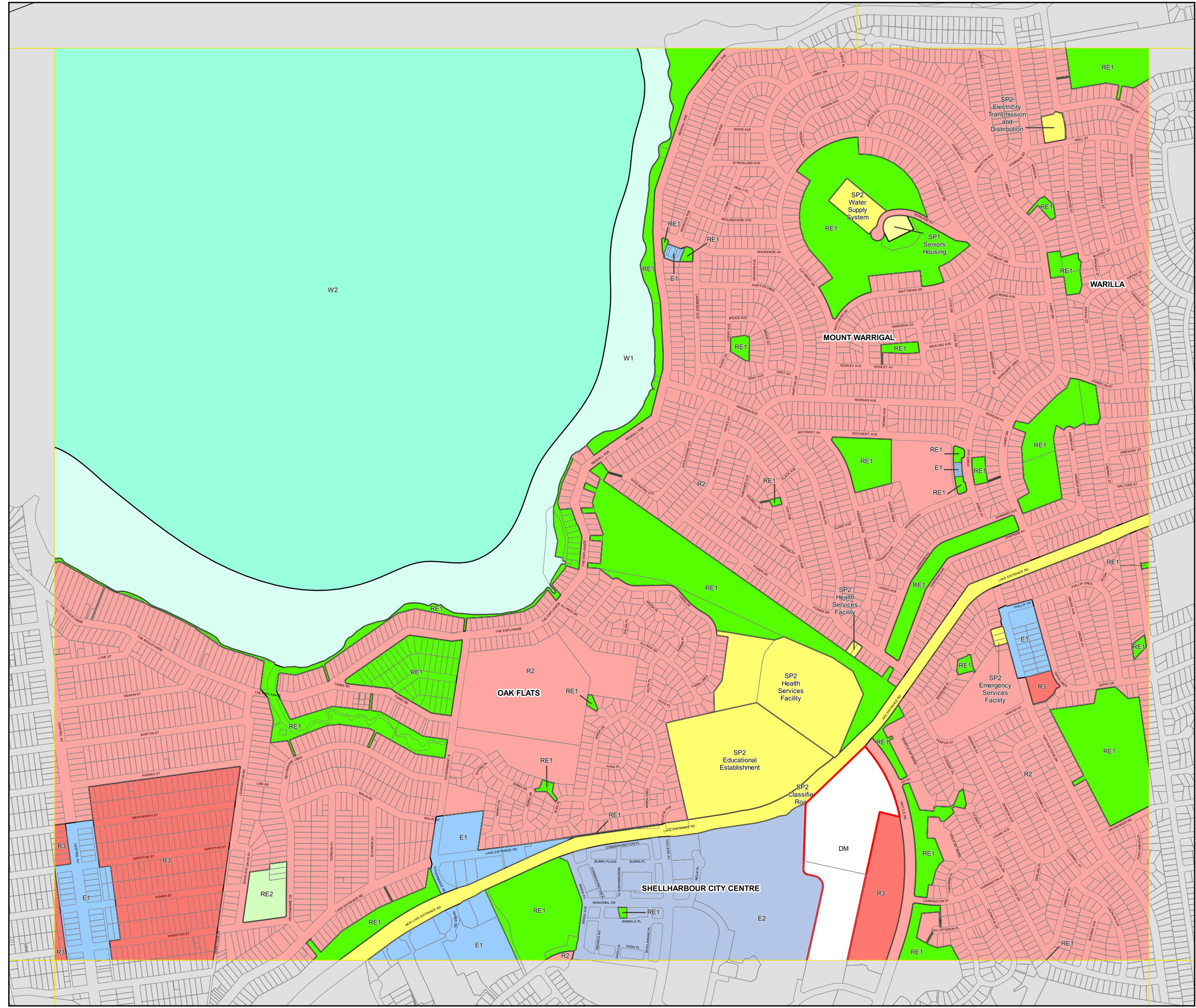




Shellharbour Local Environmental Plan 2013

Land Zoning Map - Sheet LZN_023

- Zone**
- C1 National Parks and Nature Reserves
 - C2 Environmental Conservation
 - C3 Environmental Management
 - C4 Environmental Living
 - E1 Local Centre
 - E2 Commercial Centre
 - E3 Productivity Support
 - E4 General Industrial
 - R2 Low Density Residential
 - R3 Medium Density Residential
 - R5 Large Lot Residential
 - RE1 Public Recreation
 - RE2 Private Recreation
 - RU1 Primary Production
 - RU2 Rural Landscape
 - RU6 Transition
 - SP1 Special Activities
 - SP2 Infrastructure
 - W1 Natural Waterways
 - W2 Recreational Waterways
 - DM Deferred Matter
 - PRE SEPP (Precincts-Regional) 2021
- Cadastre**
- Cadastre 12/12/2022 © Spatial Services



Projection GDA 1994
MGA Zone 56
Map Identification Number:
6900_COM_LZN_023_010_20221212