




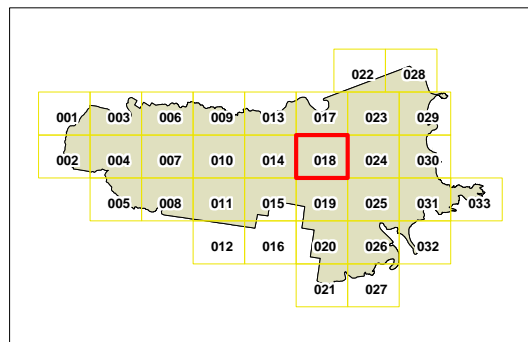
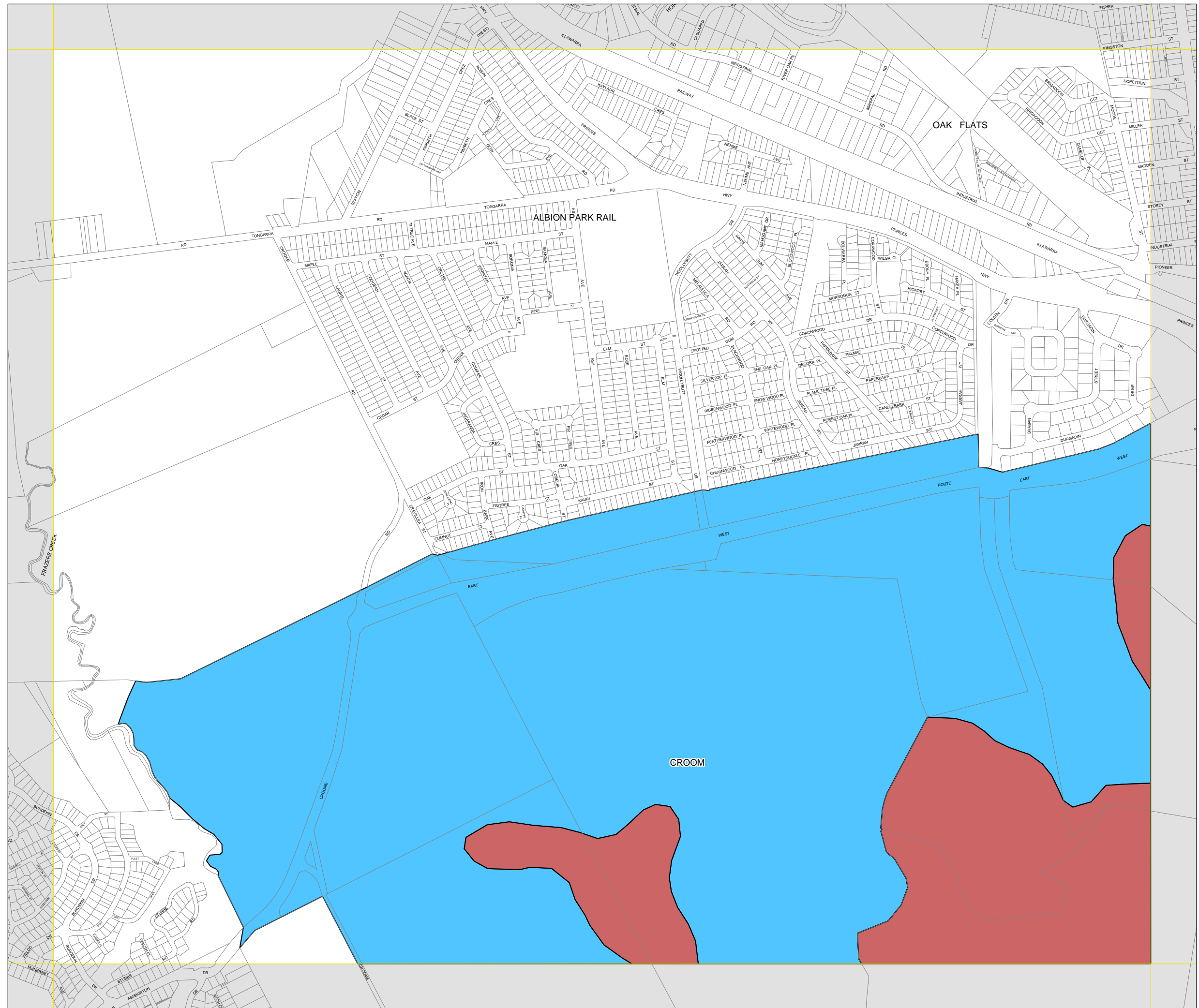
Shellharbour Local Environmental Plan 2013

Mineral Resource and Transition Areas Map - Sheet MRT_018

- Transition Area
- Mineral Resource Area

Cadastre

Cadastre 31/10/2014 © Shellharbour City Council



Scale 1:10,000 @ A3

Projection GDA 1994
MGA Zone 56

Map identification number:
6900_COM_MRT_018_010_20141031