



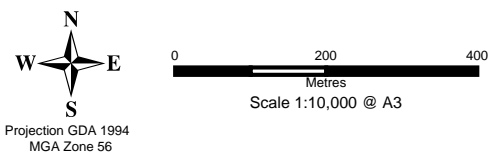
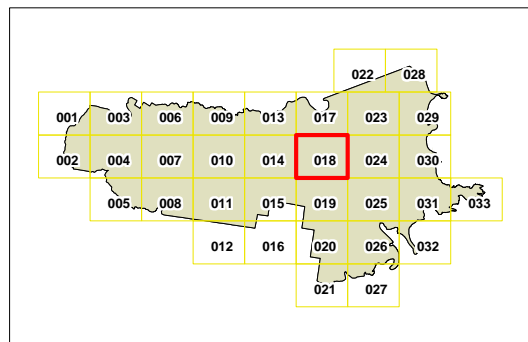
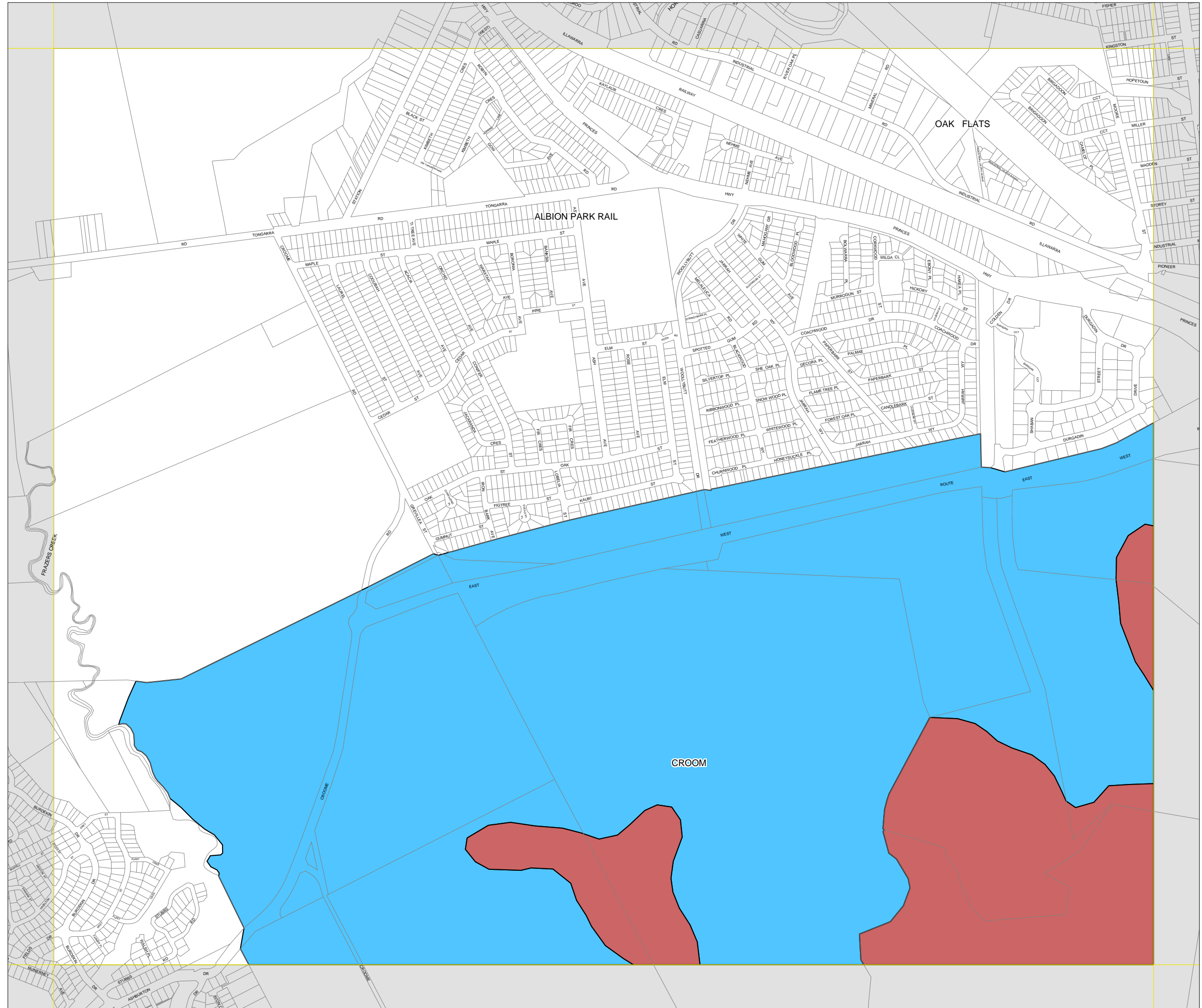
Shellharbour Local Environmental Plan 2013

Mineral Resource and Transition Areas Map - Sheet MRT_018

- Transition Area
- Mineral Resource Area

Cadastre

Cadastre 15/02/2017 © Shellharbour City Council & LPI



Map identification number:
6900_COM_MRT_018_010_20170215