

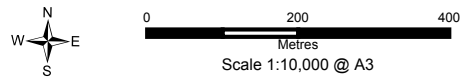
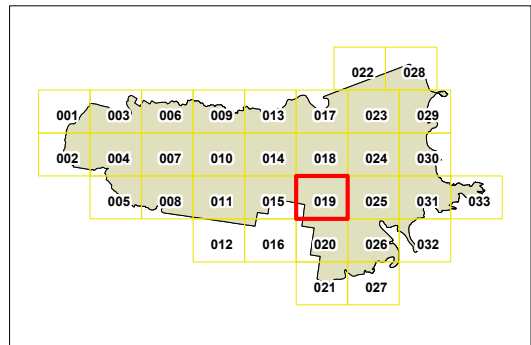
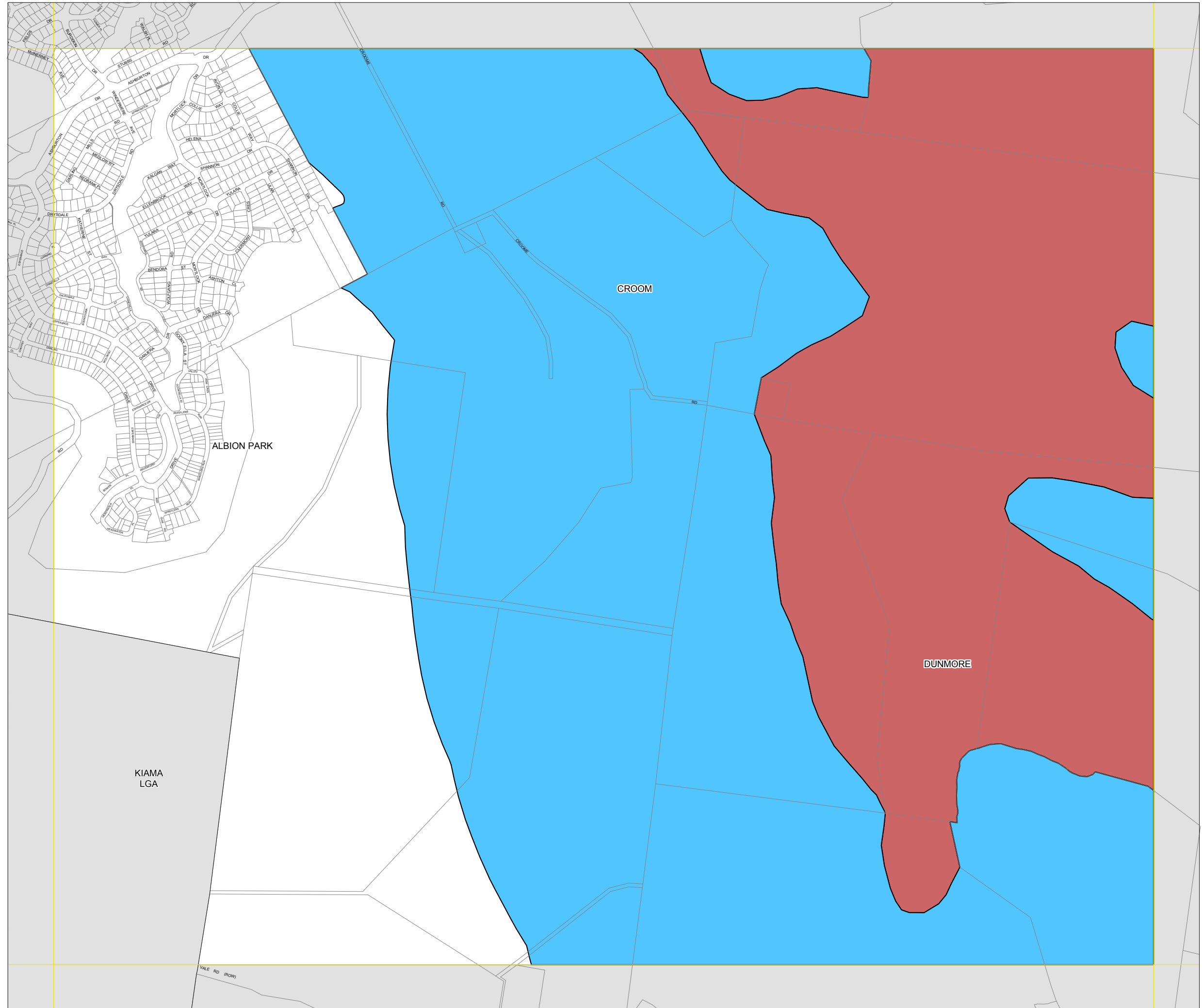


Shellharbour Local Environmental Plan 2013

Mineral Resource and Transition Areas Map - Sheet MRT_019

- Transition Area
- Mineral Resource Area

Cadastre
 Cadastre 15/02/2017 © Shellharbour City Council & LPI



Projection GDA 1994
 MGA Zone 56
 Map identification number:
 6900_COM_MRT_019_010_20170215