

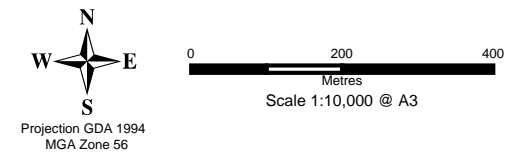
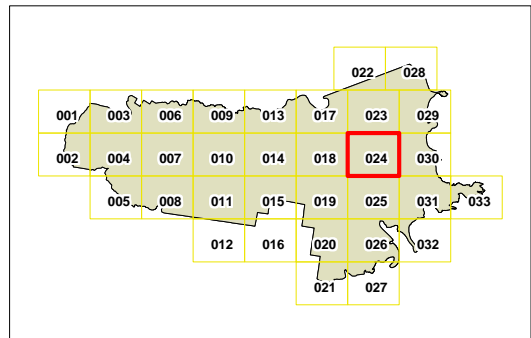
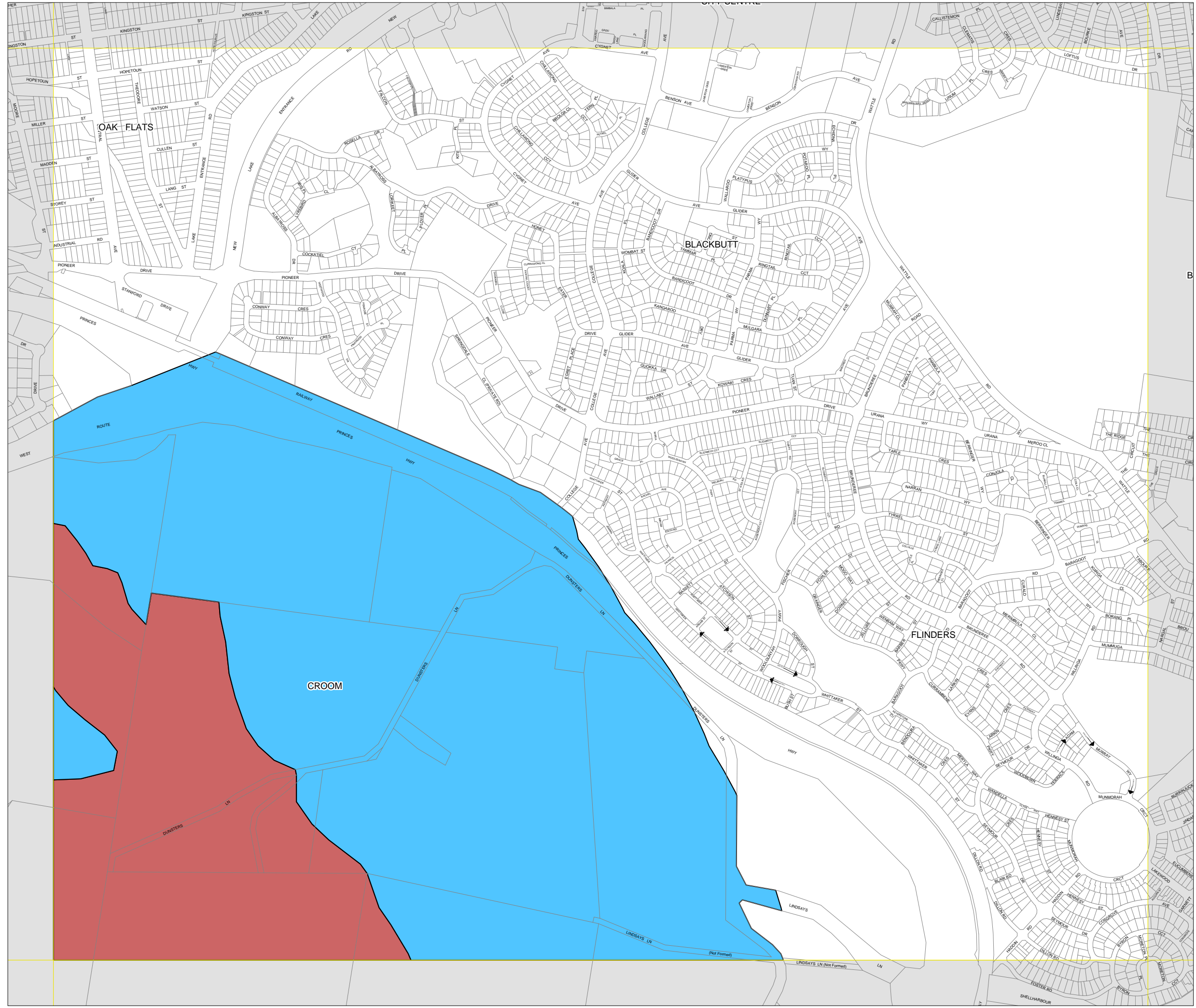


# Shellharbour Local Environmental Plan 2013

## Mineral Resource and Transition Areas Map - Sheet MRT\_024

- Transition Area
- Mineral Resource Area

**Cadastre**  
 Cadastre 31/10/2014 © Shellharbour City Council



Projection GDA 1994  
 MGA Zone 56  
 Map identification number:  
 6900\_COM\_MRT\_024\_010\_20141031